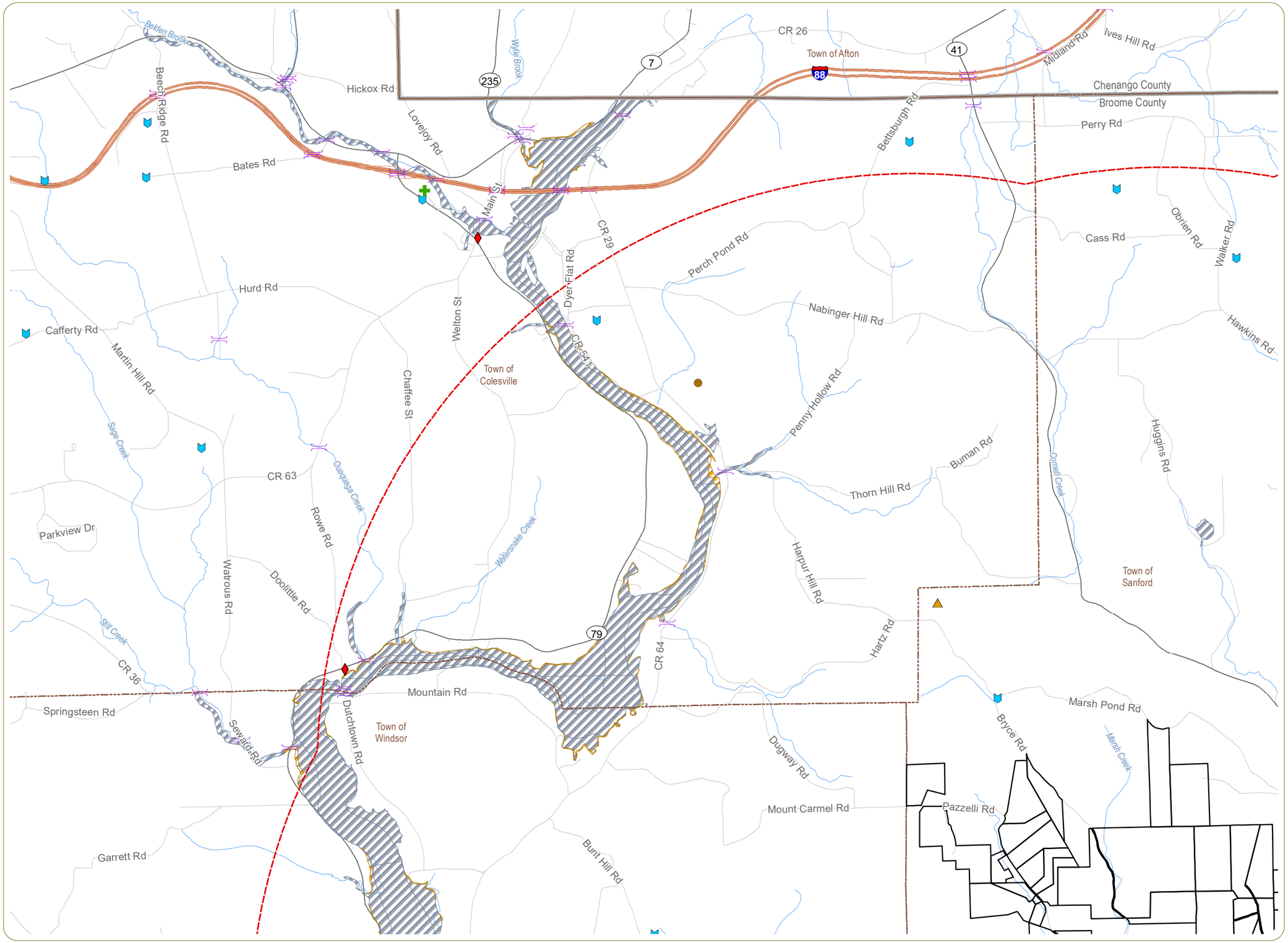

Bluestone Wind Project

Towns of Sanford and Windsor, Broome County, New York

Figure 15-1: Public Health and Safety
Sheet 1 of 4

- Ambulance Squad
- Bridge
- Fire Station
- Land Mobile and Emergency Communication Service
- NYSDEC Remediation Site
- Regulated Dam

FEMA Flood Hazard Zones:

- 1% Annual Chance of Flooding (100-Year Flood Zone)
- 0.2% Annual Chance of Flooding (500-Year Flood Zone)
- Facility Site
- 5-Mile Study Area
- Town Boundary
- County Boundary
- State Boundary

1:50,000

0 0.25 0.5 1 Miles

Sheet 1 | Sheet 2 | Sheet 3 | Sheet 4

Notes: 1. Basemap: ESRI StreetMap North America, 2008. **2.** This map was generated in ArcMap on September 12, 2018. **3.** This is a color graphic. Reproduction in grayscale may

N W E S

www.edrdpc.com

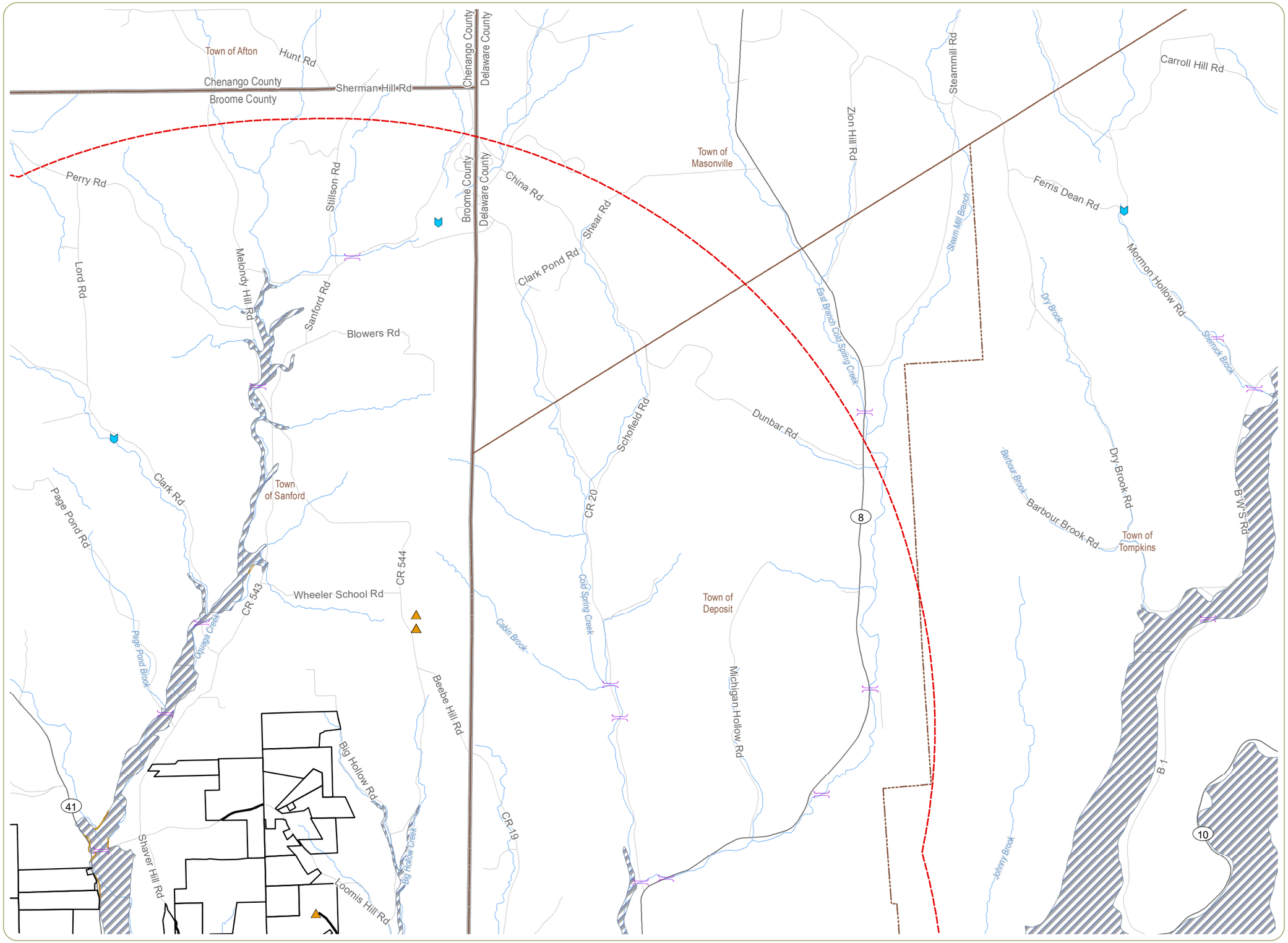

Bluestone Wind Project

Towns of Sanford and Windsor, Broome County, New York

Figure 15-1: Public Health and Safety
Sheet 2 of 4

- Bridge
- Land Mobile and Emergency Communication Service
- Regulated Dam

FEMA Flood Hazard Zones:

- 1% Annual Chance of Flooding (100-Year Flood Zone)
- 0.2% Annual Chance of Flooding (500-Year Flood Zone)
- Facility Site
- 5-Mile Study Area
- Town Boundary
- County Boundary
- State Boundary

1:50,000

0 0.25 0.5 1 Miles

Sheet 1 | Sheet 2 | Sheet 3 | Sheet 4

Notes: 1. Basemap: ESRI StreetMap North America, 2008. **2.** This map was generated in ArcMap on September 12, 2018. **3.** This is a color graphic. Reproduction in grayscale may

N W E S

www.edrdpc.com

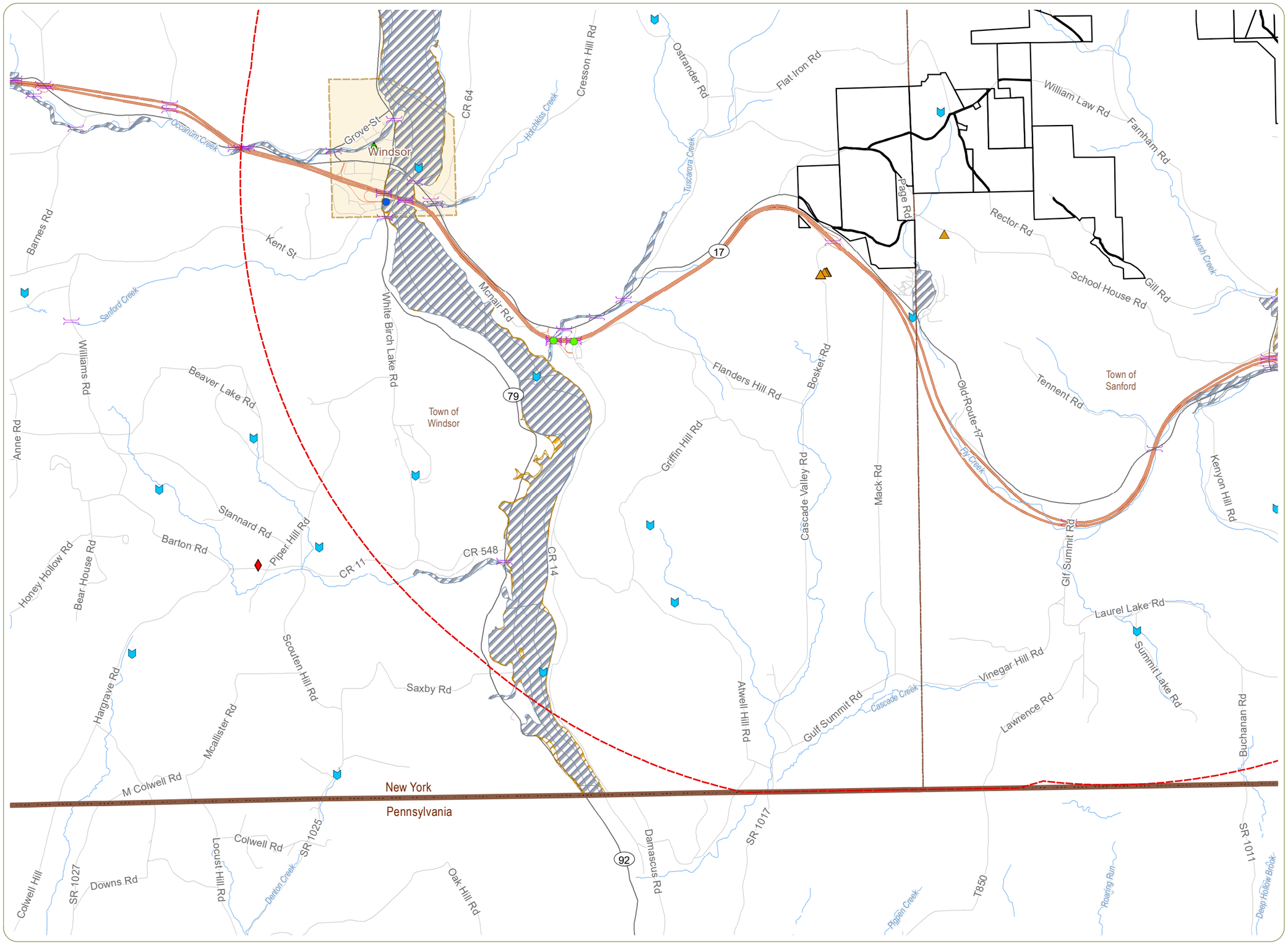

Bluestone Wind Project

Towns of Sanford and Windsor, Broome County, New York

Figure 15-1: Public Health and Safety
Sheet 3 of 4

- Ambulance Squad
- Bridge
- EPA Regulated Facility
- Fire Station
- Land Mobile and Emergency Communication Service
- Public Water Supply
- Regulated Dam

FEMA Flood Hazard Zones:

- 1% Annual Chance of Flooding (100-Year Flood Zone)
- 0.2% Annual Chance of Flooding (500-Year Flood Zone)
- Facility Site
- 5-Mile Study Area
- City/Village Boundary
- Town Boundary
- County Boundary
- State Boundary

1:50,000

0 0.25 0.5 1 Miles

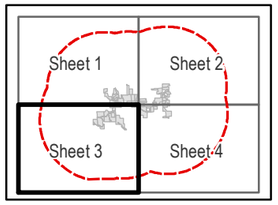

Notes: 1. Basemap: ESRI StreetMap North America, 2008. **2.** This map was generated in ArcMap on September 12, 2018. **3.** This is a color graphic. Reproduction in grayscale may

N W E S

www.edrdpc.com

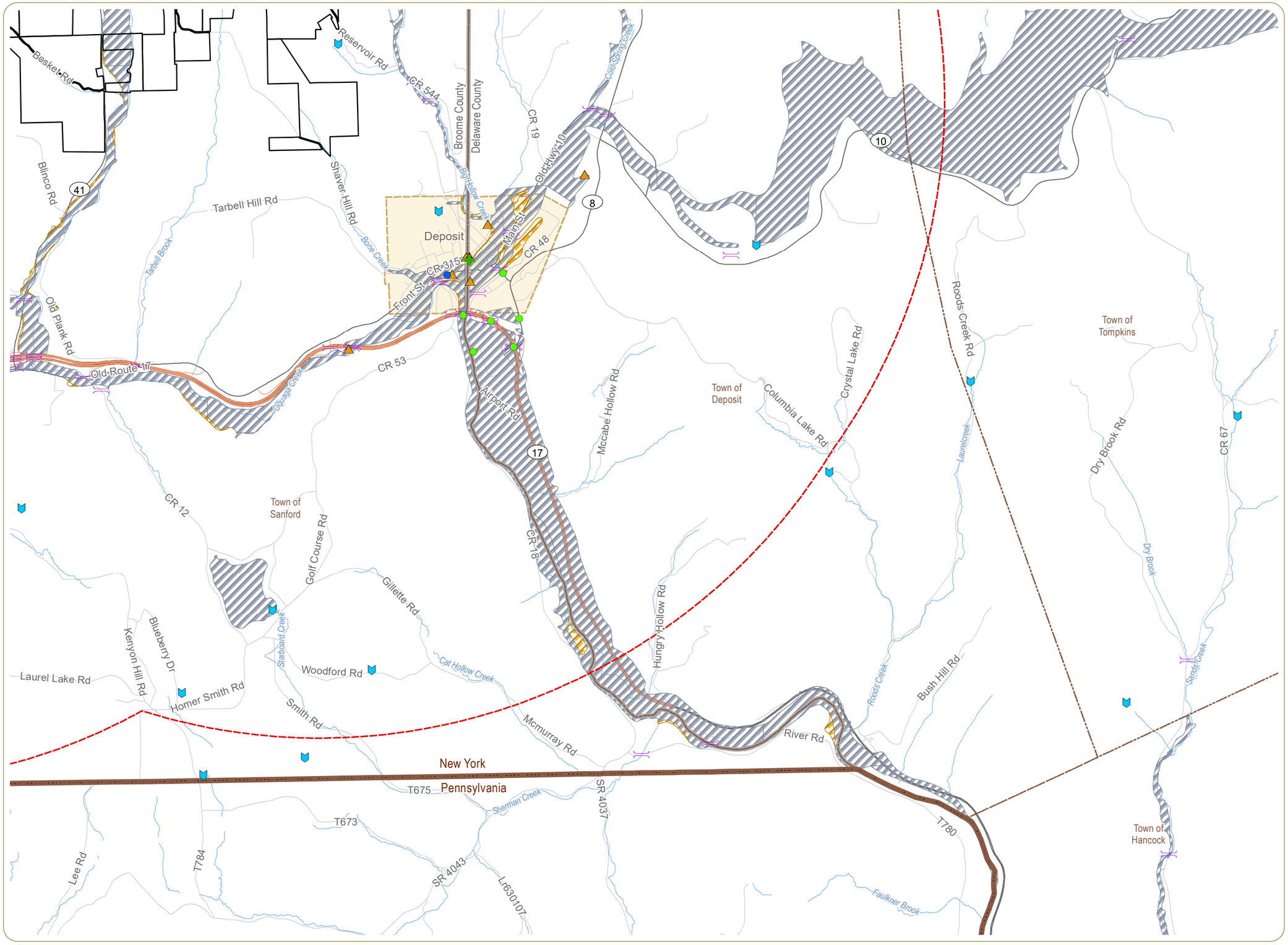

Bluestone Wind Project

Towns of Sanford and Windsor, Broome County, New York

Figure 15-1: Public Health and Safety
Sheet 4 of 4

- Ambulance Squad
- Bridge
- EPA Regulated Facility
- Fire Station
- Land Mobile and Emergency Communication Service
- Public Water Supply
- Regulated Dam

FEMA Flood Hazard Zones:

- 1% Annual Chance of Flooding (100-Year Flood Zone)
- 0.2% Annual Chance of Flooding (500-Year Flood Zone)
- Facility Site
- 5-Mile Study Area
- City/Village Boundary
- Town Boundary
- County Boundary
- State Boundary

1:50,000

0 0.25 0.5 1 Miles

Sheet 1 | Sheet 2 | Sheet 3 | Sheet 4

Notes: 1. Basemap: ESRI StreetMap North America, 2008. **2.** This map was generated in ArcMap on September 12, 2018. **3.** This is a color graphic. Reproduction in grayscale may

N W E S

www.edrdpc.com