

PUBLIC INVOLVEMENT PROGRAM PLAN

Bluestone Wind Project
Broome County, New York
Case 16-F-0559

Prepared for:



Calpine Corporation
717 Texas Ave
Suite 1000
Houston, TX 77002
Contact: Mr. Alec Jarvis, Director of Development
Phone: (207) 956-1169

Prepared by:



Environmental Design & Research,
Landscape Architecture, Engineering & Environmental Services, D.P.C.
217 Montgomery Street, Suite 1000
Syracuse, New York 13202
Contact: Greg Liberman
Phone: (315) 471-0688

December 2016

TABLE OF CONTENTS

| | | |
|-------|--|----|
| 1.0 | INTRODUCTION | 1 |
| 2.0 | PROJECT DESCRIPTION..... | 1 |
| 2.1 | COMPANY PROFILE..... | 1 |
| 2.2 | PROJECT SUMMARY | 2 |
| 2.3 | STUDY AREA | 3 |
| 3.0 | IDENTIFICATION OF STAKEHOLDERS | 3 |
| 3.1 | AFFECTED STATE AND FEDERAL AGENCIES..... | 5 |
| 3.2 | LOCAL AGENCIES..... | 6 |
| 3.3 | MUNICIPALITIES AND SCHOOL DISTRICTS IN FACILITY AREA..... | 6 |
| 3.4 | MUNICIPALITIES AND SCHOOL DISTRICTS IN STUDY AREA | 6 |
| 3.5 | ADDITIONAL STAKEHOLDERS | 7 |
| 3.6 | HOST AND ADJACENT LANDOWNERS..... | 7 |
| 3.7 | PUBLIC INTEREST GROUPS..... | 7 |
| 3.8 | ENVIRONMENTAL JUSTICE COMMUNITIES THAT WILL BE AFFECTED BY THE PROPOSAL..... | 8 |
| 4.0 | LANGUAGE ACCESS | 9 |
| 5.0 | PROPOSED PUBLIC INVOLVEMENT PROGRAM | 10 |
| 5.1 | CONSULTATION WITH THE AFFECTED AGENCIES AND STAKEHOLDERS..... | 11 |
| 5.2 | PRE-APPLICATION ACTIVITIES TO ENCOURAGE STAKEHOLDER PARTICIPATION..... | 12 |
| 5.3 | ACTIVITIES TO EDUCATE THE PUBLIC ON THE PROPOSAL, PROCESS, AND FUNDING..... | 13 |
| 5.3.1 | Public Meetings..... | 14 |
| 5.3.2 | Educational Materials..... | 14 |
| 5.4 | WEBSITE | 15 |
| 5.5 | NOTIFICATIONS | 16 |
| 5.6 | ACTIVITIES TO ENCOURAGE STAKEHOLDER PARTICIPATION IN THE CERTIFICATION PROCESS..... | 16 |
| 6.0 | REQUIRED AIRPORT/HELIPORT PRE-APPLICATION CONSULTATION..... | 17 |
| 7.0 | REFERENCES | 17 |

LIST OF TABLES

| | |
|---|----|
| Table 1. Most Prevalent Non-English Languages Spoken in Study Area Zip Codes..... | 9 |
| Table 2. Schedule of Key Milestones..... | 14 |

LIST OF FIGURES

| | |
|-----------|----------------------|
| Figure 1. | Project Location Map |
| Figure 2. | Project Area |
| Figure 3. | Study Area |

LIST OF EXHIBITS

| | |
|------------|--|
| Exhibit A. | Master List of Stakeholders/Notification List |
| Exhibit B. | Goals and Objectives for Stakeholder Involvement |
| Exhibit C. | Example PIP Tracking Log |

TERM IDENTIFIERS

NYSDEC - New York State Department of Environmental Conservation

PIP- Public Involvement Program plan - A series of coordinated activities that provides a variety of effective public participation opportunities by which public concerns can be identified as early as possible throughout the various stages of the decision-making process, ensures communication between stakeholders and an applicant, and results in education of the public as to the specific proposal and the Article 10 process. See 16 NYCRR § 1000.2(ah).

Project Area - includes all generating facility components, interconnections and related facilities.

PSL - New York State Public Service Law ("PSL"). Proceedings, such as this one, in which an Applicant seeks a Certificate of Environmental Compatibility and Public Need to operate a major electric generating facility are conducted in accordance with Article 10 of the New York State Public Service Law (PSL § 160 *et seq.*), often referred to simply as "Article 10."

Siting Board- New York State Board on Electric Generation Siting and the Environment

Stakeholders – as defined by 16 NYCRR 1000.2(an), are those persons who may be affected or concerned by any issues within the Board's jurisdiction relating to the proposed major electric generating facility and any decision being made by it.

Study Area - as defined by 16 NYCRR 1000.2(ar), is radius of at least five miles around all generating facility components, interconnections and related facilities (the 5-mile radius around the Project Area).

1.0 INTRODUCTION

Bluestone Wind, LLC (“the Applicant”), a wholly-owned subsidiary of Calpine Corporation, is proposing to submit an Application to construct a major electric generating facility under Article 10 of the Public Service Law (“PSL”). Pursuant to the rules of the New York State Board on Electric Generation Siting and the Environment (“Siting Board”), applicants proposing to submit an Application to construct a major electric generating facility under Article 10 must submit a Public Involvement Program plan (“PIP” or “Plan”). Under 16 NYCRR § 1000.4, the PIP must be submitted to the Department of Public Service (“DPS”) for review at least 150 days prior to filing a Preliminary Scoping Statement (PSS). This document is intended to serve as the PIP for the Bluestone Wind Project (“the Project”). The Project is intended to be an approximately 125 megawatt (MW) wind powered electric generating facility proposed to be in the Towns of Windsor and Sanford, Broome County, New York (Figure 1).

As required under 16 NYCRR § 1000.4, the Applicant’s PIP plan includes the following components:

- (1) consultation with the affected agencies and other stakeholders;
- (2) pre-application activities to encourage stakeholders to participate at the earliest opportunity;
- (3) activities designed to educate the public as to the specific proposal and the Article 10 review process, including the availability of funding for municipal and local parties;
- (4) the establishment of a website to disseminate information to the public and updates regarding the Project and the Article 10 process;
- (5) notifications to affected agencies and other stakeholders; and
- (6) activities designed to encourage participation by stakeholders in the certification and compliance process.

2.0 PROJECT DESCRIPTION

2.1 COMPANY PROFILE

The Applicant is a wholly owned subsidiary of Calpine Corporation (“Calpine”). Headquartered in Houston, Texas with customers from 21 states and Canada, Calpine is the U.S.’s largest generator of electricity from natural gas and geothermal resources. Calpine is a Fortune 500 company (NYSE:CPN) with a track record of financial performance, a strong balance sheet and ready access to capital for development, construction and operations. Calpine specializes in developing, constructing, owning and operating generation assets that use advanced technologies to produce power in a low-carbon and environmentally responsible manner. In early 2015, Calpine launched a new development group with the goal of being a long-term owner and operator of wind energy projects throughout the United States. Calpine’s wind development team has more than 40 years

of experience and has developed over 2,500 megawatts of greenfield wind energy projects, which are in operation currently. See <http://www.calpine.com/operations/commercial-operations/development/new-york-wind-projects> for additional information.

2.2 PROJECT SUMMARY

The Bluestone Wind Project is a proposed 125 MW project located within the Towns of Windsor and Sanford, Broome County, New York. The proposed Project Area is depicted on Figure 2, and ultimately the Project will be located on leased lands that are rural in nature. The actual footprint of the proposed facilities will be located within the leased land, and will enable landowners to continue with existing land uses, such as forestry operations, mining, and hunting.

The proposed Project consists of the construction and operation of a commercial-scale wind power project, including the installation and operation of up to 40 wind turbines, together with the associated collection lines (below grade and overhead), access roads, meteorological towers, and operation and maintenance (O&M) building. To deliver electricity to the New York State power grid, the Applicant proposes to construct a collection substation, a 115-kV electrical transmission line approximately 4 miles in length, and a point of interconnect substation, which will interconnect with NYSEG's existing Afton to Stilesville 115 kV transmission line, in the Town of Sanford.

The Bluestone Wind Project will have a proposed nameplate capacity of 125 MW. This will be enough electricity to meet the average annual consumption of between approximately 40,000 and 50,000 households, based on average annual electric consumption of 10.9 MWh for the U.S. and 7.1 MWh for New York State, respectively (EIA, 2015).

The proposed Project will have positive impacts on socioeconomics in the area through employment opportunities, specifically by generating temporary construction employment, most of which will likely be drawn from the Broome County and the Southern Tier labor market. Local construction employment will primarily benefit those in the construction trades, including equipment operators, truck drivers, laborers, and electricians. In addition, Project operation is expected to generate full-time jobs, including a project manager and various wind technicians and operators. The Project will also result in increased revenues to County and local municipality tax bases, purchase of local supplies and goods, and lease revenues to participating landowners.

2.3 STUDY AREA

Per 16 NYCRR § 1000.2(ar), the Study Area to be used for analysis of major electric generating facilities is defined as “an area generally related to the nature of the technology and the setting of the proposed site. For large facilities or wind power facilities with components spread across a rural landscape, the study area shall generally include the area within a radius of at least five miles from all generating facility components, interconnections and related facilities and alternative location sites.” The 5-mile Study Area for the Project includes Towns of Windsor, Sanford and Colesville in Broome County, Town of Afton in Chenango County and the Towns of Masonville and Deposit in Delaware County and is depicted on Figure 3.

With respect to initially identifying the Project Study Area, it should be noted that the selection of appropriate sites for a wind-powered electric generation facility is constrained by numerous factors that are essential considerations for a given project to operate in a technically and economically viable manner. Availability/quality of wind resource and proximity to the bulk power transmission system are the initial screening criteria evaluated in the site selection process for any wind power project. The Applicant’s initial evaluation was based on publicly available data, such as the *Wind Resource of New York, Mean Annual Wind Speed at 100 Meters* map prepared by AWS Truewind, along with site visits and capacity analysis for nearby transmission lines. Initial review of this wind resource map indicated the potential for a suitable wind resource in Broome County and adequate access to the bulk power transmission system. Other important factors that increased the potential to develop a wind power project in the Study Area include willing land lease participants and host communities, and preliminary environmental reviews that have not indicated any significant wildlife or unique natural habitat concerns.

3.0 IDENTIFICATION OF STAKEHOLDERS

The first step in designing a Public Involvement Program is determining who may be affected by the proposed Project. The Applicant identified affected agencies and municipalities, utilities, host landowners, and other actual stakeholders based on utilizing DPS guidance; prior submissions of other Article 10 PIP plans; review of County GIS data, tax records, and personal visits; consultation with local municipal representatives and various research efforts. Additionally, the Applicant considered the following in compiling its list of actual affected agencies and other actual stakeholders:

- The potential locations of Project components within the Project Area;
- The point of interconnection;
- “Local Party,” as defined under 16 NYCRR §1000.2(s);
- “Affected Agencies,” as that term is used in 16 NYCRR § 1000 et seq;

- Host municipalities;
- Adjacent municipalities within a 5-mile radius of Project components;
- Public interest groups;
- Host landowners who have a land agreement with Applicant;
- Adjacent landowners with property abutting parcels where Project components (e.g. collection lines, substation, met tower, O&M facility, etc.) are proposed, and any additional landowners within 500 feet of a turbine; and
- State and federal elected officials representing the Host and Adjacent Municipalities;

A master list of stakeholders (also referred to as the Notification List), which includes all known, potentially interested parties, was developed based upon the combination of efforts described above (see Exhibit A). Sections 3.1 through 3.9, below, identify stakeholders by category. In addition, a mailing list will be developed based on the stakeholders listed below and addresses solicited from public meetings and the Project website. The Applicant anticipates that the List of Stakeholders Notification List will be updated as necessary based on information received during PIP activities and these updates will be provided with pending Article 10 submissions (e.g. Preliminary Scoping Statement, Article 10 Application).

State forest lands are located within the Facility Area, including Marsh Pond, Skyline Drive, and Cascade Valley State Forests. Other state lands within the Study Area are listed below and are also identified on Figure 3:

- Columbia Lake State Forest
- West Branch Delaware River Fishing Access
- West Branch Delaware River Waterway Access
- Hawkins Pond State Forest
- Susquehanna River Boat Launch
- Whitaker Swamp State Forest
- Melondy Hill State Forest
- Arctic China State Forest
- Cat Hollow State Forest
- Michigan Hill State Forest
- Susquehanna Waterway Access

These lands are managed by NYSDEC under the Broome State Forests Unit Management Plan (UMP). As initial project consultations proceed, the Applicant will review the UMP and consult with NYSDEC to identify any other potential stakeholders for this Project.

3.1 AFFECTED STATE AND FEDERAL AGENCIES

NYS Department of Agriculture and Markets

NYS Attorney General

New York State Energy Research and Development Authority

NYS Department of Environmental Conservation

NYS Governor's Office

NYS Department of Health

NYS Division of Homeland Security and Emergency Services

NYS Office of Parks, Recreation and Historic Preservation

NYS Department of Public Service

NYS Department of State

NYS Department of Transportation

New York Independent System Operator

Empire State Development Corporation

State Senator John Bonacic, 42nd Senate District (Town of Masonville)

State Senator Fred Akshar II, 52nd Senate District (Towns of Sanford, Windsor, Colesville, Afton, & Deposit)

State Assemblyman Clifford Crouch, Assembly District 122 US Army Corps of Engineers

US Fish and Wildlife Service

US Federal Aviation Administration

US Department of Defense

US National Park Service

National Telecommunications and Information Administration

US Senator Charles E. Schumer

US Senator Kirsten E. Gillibrand

US Congressman Claudia Tenney, District 22 (Chenango county and parts of Broome County)

US Congressman John Faso, District 19 (Delaware county and parts of Broome County)

3.2 LOCAL AGENCIES

Broome County Convention and Visitors' Bureau

Broome County Department of Planning and Economic Development

Broome County Emergency Services and Public Safety

Broome County Highway Division

Broome County Industrial Development Agency

Broome County Parks, Recreation and Youth Services

Broome County Soil and Water Conservation District

Town of Sanford Highway Department

Town of Windsor Highway Department

Cornell Cooperative Extension, Broome County

Windsor Fire Department

Deposit Fire Department

3.3 MUNICIPALITIES AND SCHOOL DISTRICTS IN FACILITY AREA

Broome County

Town of Windsor

Town of Sanford

Windsor Central School District

Deposit Central School District

3.4 MUNICIPALITIES AND SCHOOL DISTRICTS IN STUDY AREA

Delaware County

Chenango County

Town of Colesville, Broome County

Town of Afton, Chenango County

Town of Masonville, Delaware County

Town of Deposit, Delaware County

Town of Tompkins, Delaware County

Village of Windsor

Village of Deposit

Bainbridge-Guilford Central School District

Sidney Central School District

Harpursville Central School District

Afton Central School District

3.5 ADDITIONAL STAKEHOLDERS

New York State Electric and Gas (NYSEG)

Greater Binghamton-Edwin A Link Field Airport

Sidney Municipal Airport

Greene Airport

Chenango Bridge Airport

Luke Airport

Tri-Cities Airport

Wilson Memorial Regional Medical Center Heliport

Kirkwood Airpark Airport

Oneida Indian Nation

Delaware and Mohican Indian Nations

Tuscarora Indian Nation

Millennium Pipeline Co., LLC

3.6 HOST AND ADJACENT LANDOWNERS

Host landowners are landowners with whom the Applicant has entered or will enter a lease or easement agreement. Adjacent landowners are landowners with property abutting parcels where Project components (e.g., collection lines, substation, met tower, O&M facility, etc.) are proposed, and any additional landowners within 500 feet of a turbine. The identities of potential host and adjacent landowners are determined from County GIS records, tax records, and personal visits by representatives of the Applicant. The final layout will be determined by incorporating further input from stakeholders, as well as processing and incorporating data from fieldwork (e.g., avoidance of impacts to wetlands identified during field delineation efforts). Therefore, specific host and adjacent landowner information is not included with this PIP. Additional information will be submitted with the PSS, as required by 16 NYCRR § 1000.5.

3.7 PUBLIC INTEREST GROUPS

Greater Binghamton Chamber of Commerce

Southern Tier East Regional Planning and Development Board

The Nature Conservancy - Eastern NY

Upper Susquehanna Conservation Alliance
New York Agricultural Land Trust
Audubon Society - Delaware Otsego Chapter
New York Public Interest Research Group (NYPIRG) - Binghamton Chapter
Sierra Club Susquehanna Group
Upper Susquehanna Coalition
Delaware Highlands
New York Rivers United
Susquehanna River Basin Commission
The Wetlands Trust

3.8 ENVIRONMENTAL JUSTICE COMMUNITIES THAT WILL BE AFFECTED BY THE PROPOSAL

The Bluestone Wind Project will be subject to the rules contained in 6 NYCRR Part 487 promulgated by the NYSDEC for the analysis of environmental justice issues associated with projects subject to review and approval under Article 10 of the New York Public Service Law.

Per NYSDEC Environmental Justice Policy CP-29, Potential Environmental Justice Areas include census block groups featuring populations that meet or exceed at least one of the following statistical thresholds:

1. At least 51.1% of the population in an urban area reported themselves to be members of minority groups; or
2. At least 33.8% of the population in a rural area reported themselves to be members of minority groups; or
3. At least 23.59% of the population in an urban or rural area had household incomes below the federal poverty level.

Based on data obtained from the NYSDEC's *Geospatial Information System (GIS) Tools for Environmental Justice* website (www.dec.ny.gov/public/911.html), there are no Potential EJ Areas within the Facility Area or Study Area Boundaries. The nearest Potential Environmental Justice Area is approximately 16.6 miles from the Facility Area Boundary, and is in the southeastern portion of the Village of Sidney (Delaware County).

Because it is sited so far from the Potential Environmental Justice Area, the Project is not expected to have an impact on this (or any other) Environmental Justice area. Further discussion on Environmental Justice areas will be provided in the PSS and the Application (Exhibit 28) pursuant to the Article 10 requirements set forth at 1000.5(l)(2)(xi).

4.0 LANGUAGE ACCESS

Per 16 NYCRR § 1000.4(d), the Article 10 regulations require the PIP to identify (1) any language other than English spoken according to United States Census data by 5,000 or more persons residing in any 5-digit zip code postal zone in which any portion of such zone is located within the Study Area for the facility; and (2) any language other than English spoken by a significant population of persons residing in close proximity to the proposed facility, alternative locations, or interconnections.

The Study Area for the Project includes portions of Broome, Chenango, and Delaware Counties; Broome County is a host municipality, while Chenango and Delaware Counties are adjacent municipalities. Per the U.S. Census Bureau data from 2010-2014, 9.2% of Broome County residents age 5 or older speak a language other than English at home¹. With a 2014 population estimate of 188,592 persons, this means approximately 17,350 people in the County speak a language other than English at home. In Chenango County, 2.9% of residents age 5 or older speak a language other than English at home, or a total of 1,371 residents out of the County's total 47,280 residents. In Delaware County, 5.6% of the 44,931 total residents speak a language other than English at home, for a total of 2,516 residents ages 5 or over.

The Study Area contains portions of four unique 5-digit zip codes. Table 1 summarizes the most prevalent non-English languages spoken in each of these zip codes.

Table 1. Most Prevalent Non-English Languages Spoken in Study Area Zip Codes

| Zip Code | Language | Number of Speakers |
|----------|---------------------------|--------------------|
| 13865 | Spanish or Spanish Creole | 49 |
| 13826 | None | 0 |
| 13813 | Spanish or Spanish Creole | 21 |
| 13754 | German | 52 |

Source: http://www.mla.org/map_data and American Community Survey 2010-2014 5-Year Estimates

As shown above in Table 1, no language other than English is spoken by more than 5,000 people residing in any zip code within the Study Area.

¹ American Fact Finder, American Community Survey 2010-2014 5-Year Estimates

5.0 PROPOSED PUBLIC INVOLVEMENT PROGRAM

According to 16 NYCRR § 1000.4(c), a Public Involvement Program must include: (1) consultation with the affected agencies and other stakeholders; (2) pre-application activities to encourage stakeholders to participate at the earliest opportunity; (3) activities designed to educate the public as to the specific proposal and the Article 10 review process, including the availability of funding for municipal and local parties; (4) the establishment of a website to disseminate information to the public; (5) notifications; and (6) activities designed to encourage participation by stakeholders in the certification and compliance process. It is anticipated that this will be an ongoing, evolving process throughout all phases of the Article 10 review process (pre-application phase, application phase, hearing and decision phase, and post-certification phase) intended to disseminate information regarding the Project to stakeholders, ascertain stakeholder interests, identify any additional stakeholders with interests potentially impacted by the project, solicit information from those stakeholders during public outreach events and generally foster participation in the Article 10 review. The Applicant has recently established a user-friendly website in plain English that describes the Project (<http://www.calpine.com/bluestonewind>). The Applicant has also secured the www.bluestonewind.com domain, which will redirect visitors to the project website. While still under initial development, this website will describe the Article 10 process and provide Project updates throughout the development and construction phases to keep the community informed of the Project's status (see Section 5.4 below for additional detail).

Please note the following Applicant contact information and document repositories:

- Project Representative (for the public and stakeholders to contact with questions, concerns, etc.):
Contact: Mr. Alec Jarvis, Director of Development, Calpine Corporation. 717 Texas Avenue, Suite 1000, Houston, TX, 77002
Phone: (207) 956-1169
Email: Alec.Jarvis@calpine.com
- Toll Free Number: 1-866-681-3312
- Local Document Repositories:
 - Windsor Library, 107 Main Street, Windsor, NY 13865. Patron hours are Wednesday 11:00 AM-12:00PM; Friday 6:30PM-7:30PM; and Saturday 10:30AM-12:30PM.
 - Deposit Free Library, 159 Front St, Deposit, NY 13754. Patron hours are Tuesday through Thursday 12:00pm-8:00pm; Friday through Saturday 9:00am-3:00pm; closed Sunday and Monday.

5.1 CONSULTATION WITH THE AFFECTED AGENCIES AND STAKEHOLDERS

Article 10 regulations require both general and specific consultations with affected agencies and municipalities. Affected agencies, listed above in Section 3.1 and 3.2, were identified through review of the Article 10 regulations in consultation with the Project's permitting counsel and environmental consultant. Affected municipalities are identified in Sections 3.3 and 3.4 above. Consultation with affected agencies and municipalities will include the following general steps:

1. The Applicant will make an initial contact with each agency or municipality to make certain they are aware of the Project and inform them of the Article 10 process, including steps for intervenor funding, and provide information on who to contact with any questions or comments about the Project or about Article 10;
2. Subsequent interaction with the agency or municipality as needed to provide project updates, answer specific questions or concerns about the Project, and/or to identify the applicable studies and impact analyses to be performed and how they pertain to the Project; and
3. Other specific consultations as required by the Article 10 regulations, or as needed to inform the process.

The goals of the initial consultation with each municipality or agency will be to consult with representatives, disseminate information, request information, and schedule follow-up meetings and/or consultations, as appropriate. Specific information provided to the affected agencies and municipalities will include a description of the Project and location; explanation of the phases of the Article 10 process and how the agency or municipality can participate in each step; description of the available intervenor funding and the process for obtaining funding; description of the ad hoc committee process and local municipal responsibility; information about other planned consultations; and sources of additional information about the Project and Article 10 (e.g., the Project and Siting Board websites). Information to be requested from affected municipalities and agencies may vary by the involvement of each (e.g., whether it is a host or adjacent municipality) but could include topics such as payment in lieu of tax agreements, highway work agreements, local laws, emergency response organizations, environmental impact review, contact information for public interest groups, identification of public interest or community groups which should be added as stakeholders, and determination of which news sources are used for official notices.

As indicated previously in section 1.0, the PIP must be submitted at least 150 days prior to the PSS. It should be noted that the in accordance with 16 NYCRR 1000.5(g), comments on the PSS are due within 21 days

after its filing with the Secretary. The Applicant intends to engage municipalities, agencies, and stakeholders throughout the PIP implementation process to identify their respective interests, and obtain information regarding resources, locations, concerns, and recommendations of the affected communities, agencies, and interest groups. Prior to filing the PSS, this will be accomplished through a variety of methods, including the various open house meetings, direct correspondence, review of any submitted comments on the website, and targeted meetings with some of the individual stakeholder entities identified herein. During these sessions, the Applicant will provide stakeholders with the approximate schedule for PSS submission and highlight the 21-day public comment period.

Exhibit B lists the affected agencies and municipalities, as identified at the time this PIP was prepared, the goals and objectives of each consultation, and the plan for achieving these goals (i.e., who will receive the direct correspondence, when and for what purpose). Please note that many of these consultations have already been initiated, including consultation with local officials to site a Met Tower and meeting with local officials, environmental groups, and NYS Department of Public Service and NYS Department of Environmental Conservation to introduce project and the Article 10 Process. There have also been meetings with local landowners to discuss the leasing process. In addition to the 2017 public information sessions, there will be additional direct correspondence with agencies and stakeholder groups over the winter 2016 and 2017 to review various technical and procedural matters.

Consultations will be deemed successful if (1) the appropriate information about the Project and Article 10 process was provided to agency or municipality representatives, (2) the relevant information requested was gathered to help advance the PIP process and preparation of the Application, and (3) follow up meetings or consultations were either scheduled or will be scheduled, as needed.

5.2 PRE-APPLICATION ACTIVITIES TO ENCOURAGE STAKEHOLDER PARTICIPATION

Through meetings with various State and local agencies, the Applicant has been engaging in pre-application activities to encourage stakeholder participation since 2015. These activities are described below:

- Participated in phone correspondences with officials in the Towns of Windsor and Sanford
- Attended a meeting with Town Supervisor of the Town of Windsor
- Led a tour of the NY Wind Farm with local representatives
- Attended a meeting with Mayor of the Village of Windsor
- Attended a meeting with the Windsor Zoning Board of Appeals (ZBA)
- Attended a meeting with the Town of Sanford Supervisor and the Town Board

- Attended a meeting with County Officials from the offices of the County Executive, Department of Planning, and Industrial Development
- Attended a meeting with Wetlands Trust and Upper Susquehanna Coalition
- Attended a meeting in Albany with staff from the DPS and DEC
- Presented the project to the Town of Sanford Planning Board
- Presented the project to the Windsor Town Board
- Presented the project and Article 10 procedures to County Executive and all Town Supervisors and Mayors in Broome County
- Attended a meeting with the Delaware Highlands Conservancy
- Attended a meeting with local Town Supervisors to discuss the Met Tower Placement (October 2016)
- Attended a meeting with potentially impacted landowners to discuss lease agreements
- Attended a meeting with the Town of Sanford's Planning Board and Zoning Board of Appeals for public hearings regarding the placement of Met Towers (November 2016).

In addition to these engagement activities that have already taken place, the Applicant will continue pre-application activities to encourage stakeholder participation as set forth in the Agency/Municipality Consultations table included in Exhibit B of this PIP. This table will be continuously updated as consultations and stakeholder participation activities take place, and additional means of engagement are identified (as necessary).

5.3 ACTIVITIES TO EDUCATE THE PUBLIC ON THE PROPOSAL, PROCESS, AND FUNDING

As noted above, the Applicant has attended and plans to continue to attend Town meetings, is planning Applicant-sponsored public information sessions, will be distributing educational materials, and will provide a Project Website, which will offer information on the proposed Project, as well as links to and information on the Article 10 process, intervenor funding, and other important stakeholder issues. These efforts will allow the Applicant to engage with all stakeholders regarding the proposed Project and will offer multiple avenues of information distribution, so that stakeholders and the public have multiple, varied opportunities to obtain information on the Project and participate in the proceedings. These efforts are discussed in further detail below, and an overview of the project schedule, including key milestones, dates, times, and location is in Table 2.

Table 2. Schedule of Key Milestones

| Key Milestone | Dates/Times | Location |
|----------------------------|--|---|
| Public information session | Either January 25 or 26, 2017 | Town of Windsor |
| Public information session | Anticipated to occur in February or March 2017 | Town of Sanford |
| Filing of PSS | Notification will occur at least two weeks before filing | Documents provided to state and municipal agencies, state and local officials, and local libraries. |
| Public comment on PSS | 21 days after submittal | Varies |

5.3.1 Public Meetings

The Applicant intends to hold at least two open house style public meetings with the potential for various sessions (i.e., afternoon and evening) prior to submittal of the PSS, anticipated to be in winter/spring of 2016-2017. Representatives will be present to answer questions and provide preliminary information on the project. There will be a short introduction from one of the Applicant's representatives and then one on one discussions with attendees around posters displaying Project information. The Town of Windsor's Open House will be held at the Windsor High School either January 25 or 26, 2017. The Town of Stanford's Open House is not yet scheduled, but is anticipated to occur in February or March 2017. Once dates for these sessions are finalized, they will be posted to the Project website.

Notification of all public meetings held by the Applicant will be mailed or emailed to the Stakeholders List and additional addresses obtained through public meetings and the Project website. There will be no limitation on who can request to be added to this list, and anyone, including Pennsylvania residents, can be added to this list. These meetings also will be properly noticed in local newspapers (minimum 14 days in advance), including the *Windsor Standard* (Village of Windsor, Town of Windsor and Town of Colesville), *The Deposit Courier* (Town of Deposit) and *Press & Sun Bulletin* (Greater Binghamton Area, including areas in Pennsylvania) as well as the Project website (<http://www.calpine.com/bluestonewind>). In addition, as suggested by Town officials, information regarding pending open house meetings will be posted in highly visited locations in both Towns.

5.3.2 Educational Materials

The Applicant will develop educational materials to inform the public about wind-generated energy, the proposed Project, as well as the Article 10 process and intervenor funding. These materials will include poster-sized maps and graphics to be displayed at public meetings. In addition, more portable materials (e.g.,

factsheets or brochures) will be distributed at public meetings, through local document repositories and on the Project website. These materials will allow the public to learn more about the Project and the Article 10 process, and will include links to the Siting Board and Project websites. If necessary, these materials will also be produced in non-English languages (see Section 4.0 above for additional information regarding Language Access).

5.4 WEBSITE

The Applicant has recently established a user-friendly website in plain English that describes the Project (<http://www.calpine.com/bluestonewind>). While still under development, this website ultimately will provide information regarding the Article 10 process, and will continue to provide Project updates throughout the development and construction phases of the Project to keep the community informed of the Project's status. For example, additional maps will be added to the website as the Project layout evolves, and notices will be posted the website prior to various milestones and public meetings/outreach events.

Information to be posted on the website includes:

- Project description;
- Project benefits and need;
- Summary of permitting requirements;
- Links to the Siting Board Article 10 Public Information Coordinator, the Siting Board home page, and case-specific documents;
- Information on the Article 10 process and public participation options;
- Instructions on how to become a Party or join the Service List, with a link to appropriate webpage;
- Summary of the Intervenor Funding process and how to apply;
- Project layout figures and photo simulations/renderings;
- Project contact information, including email address and toll free telephone number;
- Copies of Article 10 law, regulations, and related licensing documents;
- A schedule that lists dates/times/locations for outreach events and key milestone dates, such as when the application will be filed;
- Addresses of local document repositories; and
- Tracking Reports summarizing the Project's PIP activities to date, including summaries of stakeholder interactions, comments, and questions.

As indicated above, the website includes Project contact information (email address and toll free telephone number). The Applicant intends to respond directly to all substantive questions submitted to the Project contact within five business days to the extent practicable, and will document all such correspondence. Email and postal addresses collected through the website will be added to the master stakeholder list.

5.5 NOTIFICATIONS

The Article 10 regulations establish the notification requirements for serving documents. Pursuant to § 1000.7, the Applicant shall publish all required notices in the *Windsor Standard*, *The Deposit Courier*, and *Press & Sun Bulletin*.

No less than three days before filing of the PSS and Application, the Applicant will publish a summary of the respective documents in the newspapers listed above. Copies of the PSS will be served to all parties identified in 16 NYCRR § 1000.5(c). Written notice shall be provided to all members of the State Legislature in whose district the Facility is proposed to be located, members of the Stakeholder List and those persons who have filed a statement with the secretary within the past twelve months that wish to receive all such notices. In addition, notifications will be posted on the Project website. The Applicant will publish any other notices required by the Presiding Examiner or other section of Article 10 in the manner proscribed by the Presiding Examiner or under the procedures contained in Article 10. All public meetings will be appropriately noticed in local newspapers, including *Windsor Standard*, *The Deposit Courier*, and *Press & Sun Bulletin*, as well as the Project website.

5.6 ACTIVITIES TO ENCOURAGE STAKEHOLDER PARTICIPATION IN THE CERTIFICATION PROCESS

Beyond the activities described above in Sections 5.1 through 5.5, the Applicant will identify additional, practical measures to encourage stakeholder participation during the certification process. It is anticipated that this will be an ongoing, evolving process throughout all phases of the Article 10 review process (pre-application phase, application phase, hearing and decision phase, and post-certification phase).

The Applicant will track its Public Involvement Program and provide regular updates to DPS Staff. Specifically, the Applicant will maintain a Meeting Log that will provide specifics on all meetings, including dates, locations, attendees, purpose, and follow-up action items. An example Meeting Log is included as Exhibit C of this document.

As previously stated, the Applicant intends to hold at least two open house style public meetings prior to submittal of the PSS, anticipated to be in fall/winter/spring of 2016-2017. In addition, the Project website will be updated regularly with Project developments, meetings, and announcements to keep stakeholders and the public informed.

6.0 REQUIRED AIRPORT/HELIPORT PRE-APPLICATION CONSULTATION

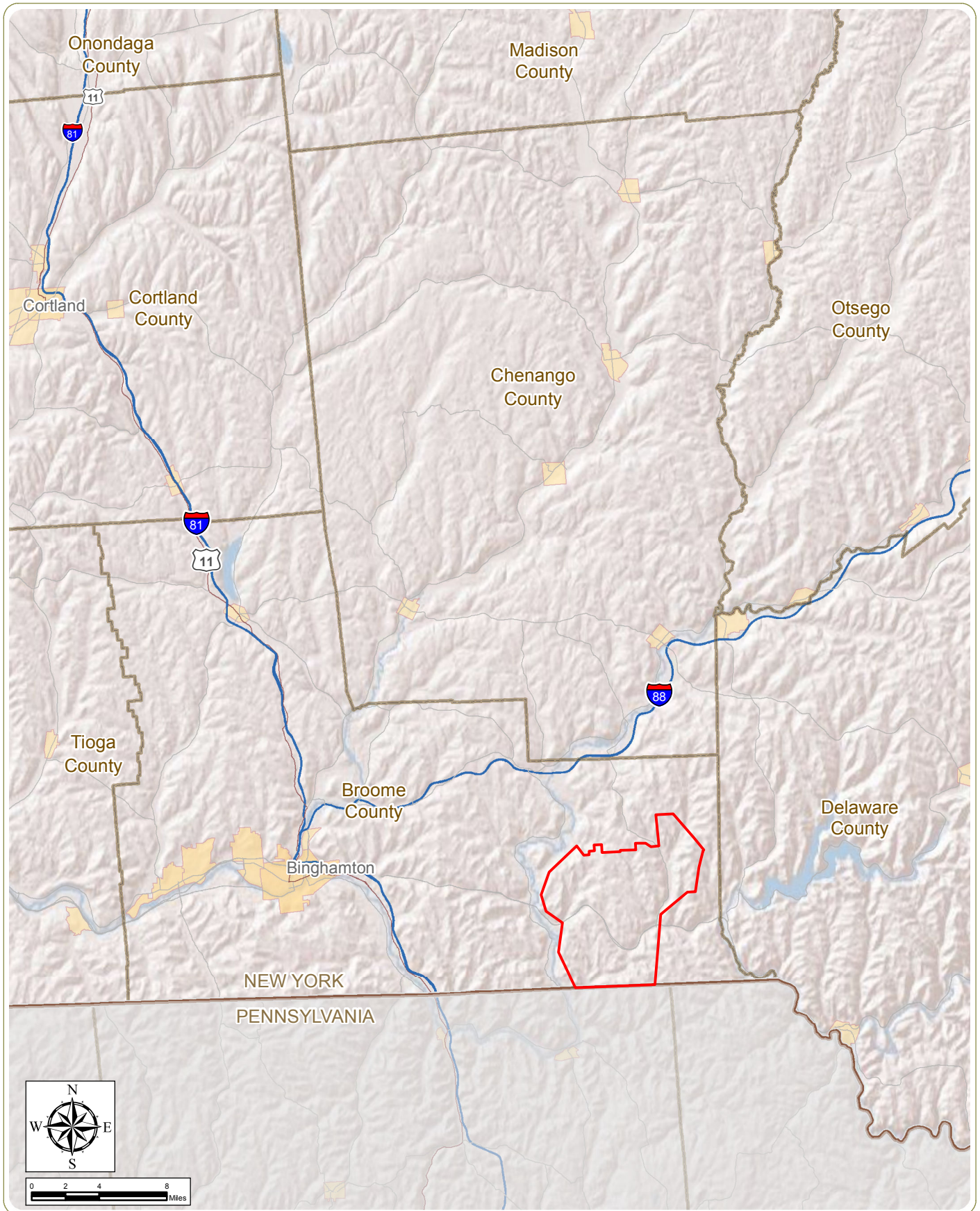
Pursuant to 16 NYCRR § 1001.25(e) and (f), the Applicant shall coordinate with the Federal Aviation Administration, the Department of Defense, and the National Telecommunications and Information Administration to confirm possible affected airports or heliports near the location of the Project, or potential hazards associated with radio signal interference and air traffic control. Each federal entity will be contacted via phone call and/or letter to identify the operators and/or appropriate contact person.

Once the proper operator/representative is determined, the outreach to the operator of the public and private airport or public heliport will include another phone call, a follow-up letter, and, if necessary, a meeting to provide Project-specific information. The Project-specific information to be provided will include: a detailed map showing the Study Area, Project Area, and location of Project components; coordinates and dimensions for each proposed turbine; a description of the Project construction and operational phases; and a request for review of and comment. In addition, outreach to the Department of Defense will include an initial screening with a follow-up review of the proposed Project, if required.

7.0 REFERENCES

Energy Information Administration (EIA). 2015. *Frequently Asked Questions: How Much Electricity Does an American Home Use?* Available at: <http://www.eia.gov/tools/faqs/#electricity> (Last updated October 21, 2015; Accessed August 17, 2016).

Figures




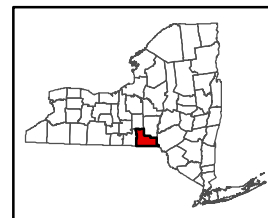
Windsor Bluestone Wind Project

Towns of Windsor and Sandford, Broome County, NY

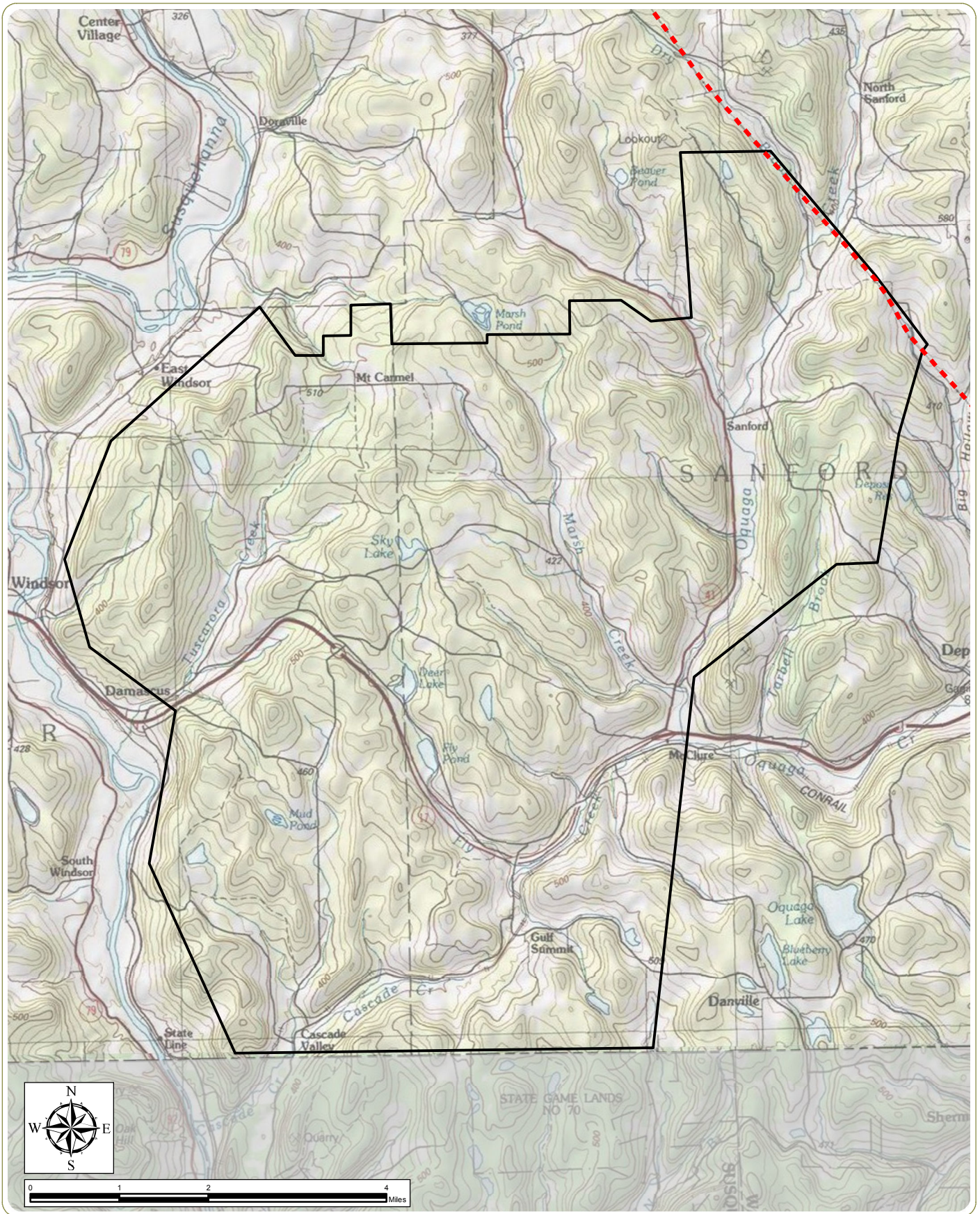
Figure 1: Regional Project Location

December 2016

 Facility Area



Notes: 1. Basemap: ESRI ArcGIS Online "World Shaded Relief" Map Service and ESRI StreetMap North America, 2008.
 2. This is a color graphic. Reproduction in grayscale may misrepresent the data.



Windsor Bluestone Wind Project

Towns of Windsor and Sanford, Broome County, NY

Figure 2: Facility Area

December 2016

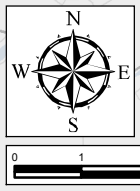
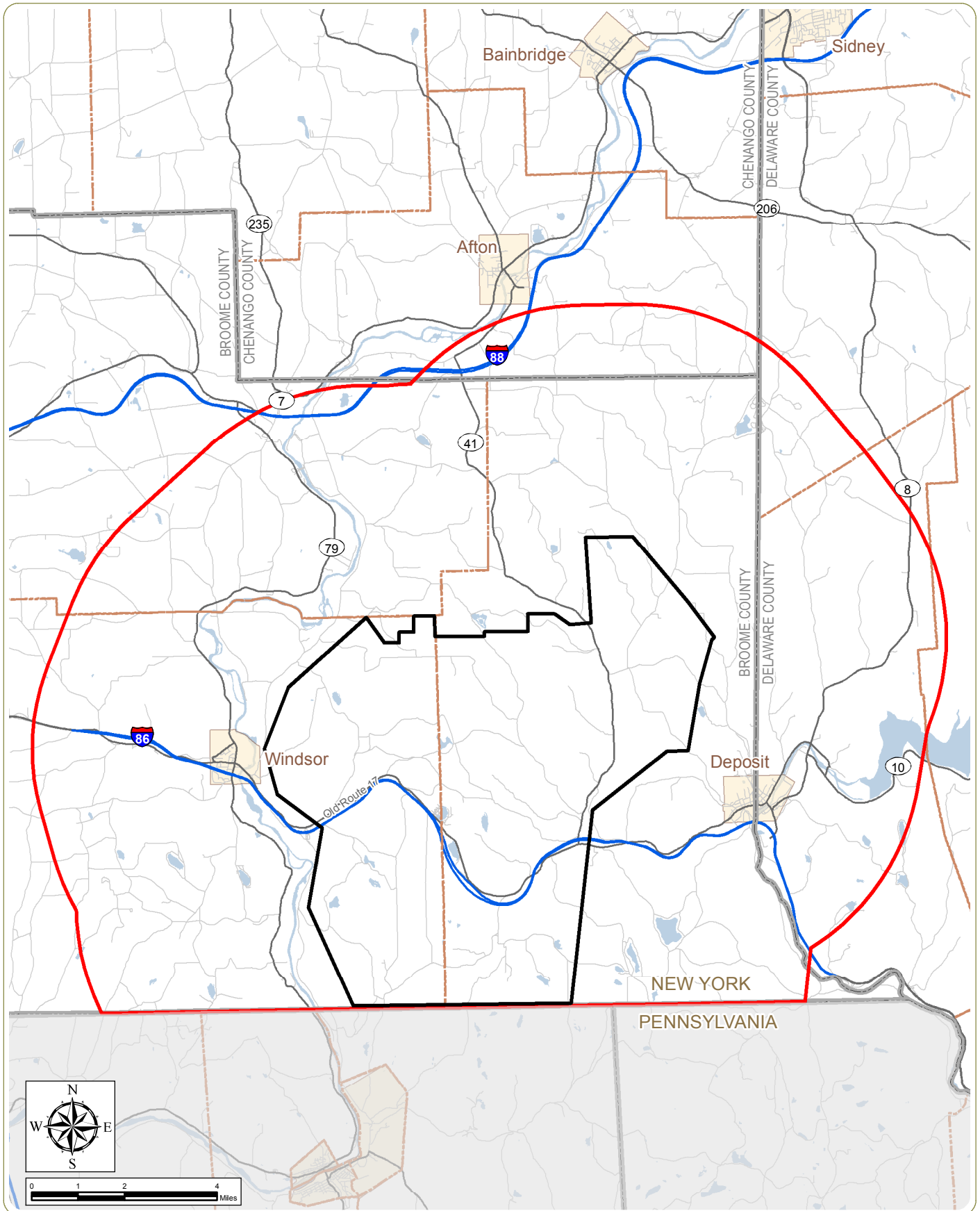
--- Existing NYSEG Afton to Stilesville 115 kV Line

□ Facility Area

- Notes: 1. Basemap: ESRI ArcGIS Online "USA Topo Maps" Map Service
 2. This is a color graphic. Reproduction in grayscale may misrepresent the data.



www.edrjpc.com



Windsor Bluestone Wind Project
 Towns of Windsor and Sandford, Broome County, NY

Figure 3: Study Area
 December 2016

Notes: 1. Basemap: ESRI StreetMap North America, 2008.
 2. This is a color graphic. Reproduction in grayscale may misrepresent the data.

-  Facility Area
-  Study Area
-  City/Village Boundary
-  Town Boundary
-  County Boundary



Exhibit A

Master List of Stakeholders/Notification List

AFFECTED STATE AND FEDERAL AGENCIES

New York State Attorney General

Eric Schneiderman, NYS Attorney General
State Capitol Building
Albany, NY 12224
Email not available.

New York State Department of Agriculture and Markets

Richard Ball, Commissioner
10B Airline Drive
Albany, NY 12235
info@agriculture.ny.gov

New York State Department of Agriculture and Markets

Matthew Brower, Environmental Analyst
10B Airline Drive
Albany, NY 12235
matthew.brower@agriculture.ny.gov

New York State Department of Agriculture and Markets

Mike Saviola, Environmental Analyst
10B Airline Drive
Albany, NY 12235
matthew.brower@agriculture.ny.gov

New York State Department of Environmental Conservation

Basil Seggos, Commissioner
625 Broadway
Albany, NY 12233
basil.seggos@dec.ny.gov

New York State Department of Environmental Conservation Region 7

Matt Marko, Regional Director
615 Erie Blvd. West
Syracuse, NY 13204-2400
r7dep@gw.dec.state.ny.us

New York State Department of Environmental Conservation

Steve Tomasik, Project Manager
625 Broadway - 4th Floor
Albany, NY 12233-1750
stephen.tomasik@dec.ny.gov

New York State Department of Environmental Conservation

Brianna, Gary, Avian Ecologist
625 Broadway - 4th Floor
Albany, NY 12233-1750
bmgary@gw.dec.state.ny.us

New York State Energy Research and Development Authority (NYSERDA)

Kelly Tyler, Director of Communities and Local Government
17 Columbia Circle
Albany, NY 12203-6399
kelly.tyler@nyserda.ny.gov

New York State Governor's Office

Andrew Cuomo, Governor of NY
NY State Capitol Building
Albany, NY 12224
Email not available

New York State Department of Health

Cesar Perales, Secretary of State
One Commerce Plaza
99 Washington Ave.
Albany, NY 12231
dohweb@health.ny.gov

New York State Division of Homeland Security and Emergency Services

Jerome Hauer, Commissioner
1220 Washington Ave
Albany, NY 12226
Email not available

New York State Office of Parks, Recreation and Historic Preservation

Ruth Pierpont, Deputy Commissioner
Peebles Island State Park
P.O. Box 189
Waterford, NY 12188-0189
Ruth.Pierpont@parks.ny.gov

New York State Department of Public Service

Kathleen Burgess, Secretary to the Commission
Empire State Plaza
Agency Building 3
Albany, NY 12223
secretary@dps.ny.gov

New York State Department of State

Rossana Rosado, Secretary of State
One Commerce Place
99 Washington Avenue
Albany, NY 12231-0001
info@dos.ny.gov

New York State Department of Transportation

Jack Williams, P.E, Regional Director
44 Hawley Street
Binghamton, NY 13901
jack.williams@dot.ny.gov

New York Independent System Operator

Michael Bemis, Board Chair
10 Krey Boulevard
Rensselaer, NY 12144
stakeholder_services@nyiso.com

Empire State Development Corporation

Kevin McLaughlin, Southern Tier Regional Director
44 Hawley St.
Room 1508
Binghamton, NY 13901
km@theagency-ny.com

New York State Senate

Frederick J. Akshar II, NYS Senator, 52nd District
1607 State Office Building
44 Hawley Street
Binghamton, NY 13901
akshar@nysenate.gov

New York State Senate

John Bonacic, NYS Senator, 42nd District
111 Main Street
Delhi, NY 13753
bonacic@nysenate.gov

New York State Assembly

Clifford W. Crouch, Assembly Member, District 122
Suite 1
1 Kattelville Road
Binghamton, NY 13901
CrouchC@nyassembly.gov

New York State Assembly

Donna A. Lupardo, Assembly Member, District 123
17th Floor State Office Building
44 Hawley Street
Binghamton, NY 13901
donnalupardo@gmail.com

New York State Assembly

Christopher S. Friend, Assembly Member, District 124
P.O. Box 441
Big Flatts, NY 14814
friendc@nyassembly.gov

US Senate

Charles E. Schumer, US Senator
15 Henry Street
Room 100AF
Binghamton, NY 13901
Email not available

US Senate

Kirsten E. Gillibrand, US Senator
100 South Clinton Street
P.O. Box 7378
Syracuse, NY 13261-7378
invite@gillibrand.senate.gov

US Congress

Claudia Tenney, Representative, District 22
4747 Middle Settlement Road
P.O. Box 627
New Hartford, NY 13413
tenneyc@nyassembly.gov

US Congress

John Faso, Representative, District 19
PO Box 448
Kinderhook, NY 12106
john@johnfaso.com

US Army Corps of Engineers

Steve Metivier, Chief, NY Application Evaluation
Section
1776 Niagara Street
Buffalo, NY 14207
steven.v.metivier@usace.army.mil

US Fish and Wildlife Service

Tim Sullivan, Biologist
3817 Luker Road
Cortland, NY 13045
tim_sullivan@fws.gov

US Fish and Wildlife Service

David Stilwell, Field Supervisor
3817 Luker Road
Cortland, NY 13045
FW5ES_NYFO@fws.gov

US National Park Service

Kris Heister, Superintendent
274 River Road
Beach Lake, PA 18405
Email not available

US Federal Aviation Administration

Carmine Gallo, Eastern Region Regional
Administrator
1 Aviation Plaza
Jamaica, NY 11434
Email not available

US Department of Defense

Steven J. Sample, Mission Evaluation Branch
3400 Defense Pentagon
Room 5C646
Washington, DC 10301
steven.j.sample4.civ@mail.mil

National Telecommunications and Information Administration

Frank O'Brien,
Herbert C. Hoover Building (HCHB)
U.S. Department of Commerce
1401 Constitution Avenue NW
Washington, DC 20230
Email not available

LOCAL AGENCIES**Southern Tier East Regional Planning Development Board**

Erik Miller, Director
49 Court Street
Suite 222
Binghamton, NY 13901-3274
Email not available

Southern Tier East Regional Planning Development Board

Caroline Quidort, Regional Development Analyst II
50 Court Street
Suite 222
Binghamton, NY 13901-3274
Email not available

Broome County Emergency Services and Public Safety

Jerry Marinich, Director
Public Safety Facility Lower Level
153 Lt. VanWinkle Drive
Binghamton, NY 13905
jmarinich@co.broome.ny.us

Broome County Soil and Water Conservation District

Charles McElwee, District NR Specialist
1163 Upper Front Street
Binghamton, NY 13905
cmcelwee@broomeswcd.org

Broome County Industrial Development Agency

Kevin McLaughlin, Executive Director
Fifth Floor Broome County Office Building
P.O. Box 1510
Binghamton, NY 13902
info@theagency-ny.com

Broome County Board of Economic Development, Education and Culture

Michael P. Sopchak, Chair
151 Deyo Hill Road
Johnson City, NY 13790
msopchak@co.broome.ny.us

Broome County Parks, Recreation and Youth Services

Arthur Garrison, Director
County Office Building
Government Plaza
60 Hawley Street
Binghamton, NY 13902-1766
bcparks@co.broome.ny.us

Broome County, Highway Division

Patrick K. Latting, Director
Government Plaza
60 Hawley Street
Binghamton, NY 13902-1766
bcdphighways@co.broome.ny.us

Broome County Environmental Management Council (EMC)

Beth Lucas, Senior Planner, EMC Staff
Broome County Office Building
Government Plaza
44 Hawley Street
Binghamton, NY 13902-1766
blucas@co.broome.ny.us

Broome County 2nd Legislative District

Scott Baker, Legislator
25 Colpitts Drive
Windsor NY
sbaker@co.broome.ny.us

Broome County Convention and Visitors' Bureau

Judi Hess, Director
49 Court Street 2nd Floor
P.O. Box 995,
Binghamton, NY 13902-0995
judi@visitbinghamton.org

Broome County Department of Planning and Economic Development

Frank Evangelisti, Director and Local Hazard Mitigation Point of Contact
Edwin L Crawford County Office Bldg. 5th Floor
60 Hawley Street
Binghamton, NY 13902
fevangelisti@co.broome.ny.us

Broome County Cornell Cooperative Extension

Victoria Giarratano, Executive Director
840 Upper Front St.
Binghamton, NY 13905
vlg4@cornell.edu

Broome County Farm Bureau, Inc.

David Johnson, President
840 Upper Front Street
Binghamton, New York 13905
e.schuyler58@gmail.com

Chenango County Farm Bureau

Bradd Vickers, President
6083 State Hwy 12 N
Norwich, NY 13815
braddv@hotmail.com

Delaware County Farm Bureau

Duane Martin, President
New York Farm Bureau
P.O. Box 5330
Albany, NY 12205
martymoo@wildblue.net

Greater Binghamton Chamber of Commerce

Jennifer Conway, President & CEO
PO Box 995
Binghamton, NY 13902-0995
jconway@greaterbinghamtonchamber.com

Windsor Fire Department

John McNulty, Fire Chief
PO Box 433
Windsor, NY 13865
Email not available

Windsor Fire Department

Jeremy Stout, Captain
PO Box 433
Windsor, NY 13865
Email not available

MUNICIPALITIES AND SCHOOL DISTRICTS IN FACILITY AREA

Broome County

Richard R. Blythe, County Clerk
Debra A. Preston, County Executive
60 Hawley Street
Binghamton, NY 13902
clerkinfo@co.broome.ny.us

Town of Sanford

Dewey A. Decker, Town Supervisor
91 Second Street
Deposit, NY 13754
sanfordclerk@echoes.net

Town of Sanford

Gerald Seymour, Superintendent of Highways
192 Front Street
Deposit, NY 13754
sanfordclerk@echoes.net

Town of Sanford

Ann Parsons, Town Historian
91 Second Street
sanfordclerk@echoes.net

Town of Windsor

Carolyn Price, Town Supervisor
68 White Birch Lake Road
Windsor, NY 13865
windsorsupervisor@echoes.net

Town of Windsor

Richard Kohlback, Superintendent of Highways
526 Atwell Hill Road
Windsor, NY 13865
windsorhwy@echoes.net

Windsor School District

Jason Andrews, Superintendent
1191 NY Route 79
Windsor, NY 13865
jandrews@windsor-csd.org

Deposit School District

Denise Cook, Superintendent
171 Second Street
Deposit NY, 13754
dcook@deposit.stier.org

MUNICIPALITIES AND SCHOOL DISTRICTS IN STUDY AREA

Delaware County

James E. Eisel, Chairman of the Board of
Administrators
22 Wilcox Road
Harpersfield, NY 13786
Email not available

Delaware County

Sharon O'Dell, County Clerk
PO Box 426
Delhi, NY 13753
sharon.odell@co.delaware.ny.us

Chenango County

Lawrence Wilcox, Chairman of the Board of
Supervisors
5 Court Street
Norwich, NY 13815
Email not available

Chenango County

Mary Weidman, Clerk
5 Court Street
Norwich, NY 13815
countyclerk@co.chenango.ny.us

Town of Colesville

Glenn Winsor, Town Supervisor
780 Welton Street
Harpersville, NY 13787
colesvillesupervisor@echoes.net

Town of Afton

John Lawrence, Town Supervisor
204A County Road 39
Afton, NY 13730
aftonsupervisor@gmail.com

Town of Masonville

Mike Spaccaforno, Town Supervisor
PO Box 121
Trout Creek, NY 13847
forno100@aol.com

Town of Deposit

Thomas Axtell, Town Supervisor
3 Elm Street
Deposit, NY 13754
Email not available

Town of Tompkins

Bill Layton, Town Supervisor
148 Bridge St
Trout Creek, NY 13847
Email not available

Deposit Fire Department

Shaun Rynearson, Fire Chief
130 2nd St.
Deposit, NY 13754
Chief22@tds.net

Village of Deposit

Robert Rynearson Jr., Mayor
146 Front Street
Deposit, NY 13754-1198
Mayorofdeposit@yahoo.com

Village of Windsor

Ron Harting, Mayor
107 Main Street
P.O. Box 98
Windsor, NY 13865
rharting@villageofwindsor.org

Bainbridge-Guilford Central School District

Timothy Ryan, Superintendent
18 Juliand Street
Bainbridge, NY 13733
sweibel@bgcsd.org

Sidney Central School District

Dr. William Christiansen, Superintendent
95 West Main St.
Sidney, NY 13838
wchristensen@sidneycsd.org

Afton Central School District

Elizabeth Briggs, Superintendent
29 Academy Street
Afton, NY 13730
bbriggs@aftoncsd.org

Harpurville Central School District

Michael Rullo, Superintendent
54 Main St
Harpurville, NY 13787
693-8112
mrullo@hcs.stier.org

PUBLIC INTEREST GROUPS**The Nature Conservancy - Eastern NY**

Rick Werwaiss, Executive Director
195 New Karner Road
Suite 201
Albany, NY 12205
eny@tnc.org

Upper Susquehanna Conservation Alliance

David Stilwell, Chairman
3817 Luker Road
Cortland, NY 13045
FW5ES_NYFO@fws.gov

New York Agricultural Land Trust

Nancy Hourigan, Board Chair
PO Box 216

Elbridge, NY 13060
nhourigan878@gmail.com

Audubon Society - Delaware Otsego Chapter

Andy Mason
Po Box 544
Oneonta, NY 13820
info@doas.us

NY Public Interest Research Group (NYPIRG) - Binghamton Chapter

State University College University Union
Box 2000
Binghamton, NY 13902
binghamton@nypirg.org

Sierra Club Susquehanna Group

Scott Lauffer, Chair
P.O. Box 572
Endicott, NY 13760
Email not available

Upper Susquehanna Coalition

Jeremy Waddell, Staffer
Tioga Soil and Water Conservation District 183
Corporate Drive
Owego, NY 13827-3249
jwaddell@u-s-c.org

Delaware Highlands

Diane Rosencrance, Executive Director
P.O. Box 219
Narrowsburg, NY 12764
diane@delawarehighlands.org

New York Rivers United

Bruce R. Carpenter, Executive Director
199 W. Dominick Street
Rome, NY 13440
Email not available

Susquehanna River Basin Commission

Andrew D. Dehoff, Executive Director
4423 N. Front Street
Harrisburg, PA 17110-1788
srbc@srbc.net

The Wetlands Trust

Jim Curatolo, Director
4729 State Route 414
Burdett, NY 14818
jc@thewetlandtrust.org

Windsor Emergency Services

4 Academy St
Windsor, NY 13865
contactus@windsoremergencyservices.org

Colesville Volunteer Ambulance Service

P. O. Box 62
Harpursville, NY 13787
Email not available

Greater Binghamton Chamber of Commerce

Jennifer Conway, President and CEO
PO Box 995
Binghamton, NY 13902-0995
jconway@greaterbinghamtonchamber.com

ADDITIONAL STAKEHOLDERS**Oneida Indian Nation**

Raymond Halbritter, Nation Representative for
Government-to-Government Consultation
5218 Patrick Road
Verona, NY 13478
info@oneida-nation.org

Oneida Indian Nation

Stephen J. Selden, Esq., Member of General
Council, Designated Representative for
Environmental/NEPA and legal issues
5218 Patrick Road
Verona, NY 13478
Email not available

Oneida Nation of Wisconsin

Ed Delgado, Chairman, Designated representative
for Government-to-Government Consultation
P. O. Box 365
Oneida, WI 54155-0365
Email not available

Oneida Nation of Wisconsin

Corina Williams, THPO, Designated
representatives for Environmental/NEPA, Section
106 and projects
P. O. Box 365
Oneida, WI 54155-0365
cwilliam@oneidanation.org

Stockbridge-Munsee Band of the Mohican Nation of Wisconsin

Robert Chicks, Tribal President, Government-to-Government Consultation
Route 1
P.O. Box 70
Bowler, WI 54416
tribal.council@mohican.com

Stockbridge-Munsee Band of the Mohican Nation of Wisconsin

Greg Bunker, Designated representative for Environmental/NEPA
W13447 Camp 14 Road
Bowler, WI 54418
Email not available

Delaware Nation

Kerry Holton, Tribal President, Government-to-Government Consultation
P. O. Box 825
Anadarko, OK 73005
Email not available

Delaware Nation

Darrin Ahshapanek, EPA Director, Designated representative for Environmental/NEPA
31064 State Highway 281
Email not available

Delaware Tribe of Indians

Chief Paula Pechonick, Government-to-Government Consultation
170 N Barbara Ave
Bartlesville, OK 74003
Email not available

Delaware Tribe of Indians

Dr. Brice Obermeyer, Designated representative for Section 106 and projects
1200 Commercial Street
Roosevelt Hall RM 212
Emporia State University
Emporia, KS 66801
bobermeyer@delawaretribe.org

Tuscarora Indian Nation

Leo Henry, Chief, Government-to-Government Consultation Section 106, and projects
2006 Mt. Hope Road
Via Lewiston, NY 14092

Tuscarora Environmental Program (Tuscarora Nation)

Neil Patterson, Jr., Director, designated representative for Environment/NEPA
2045 Upper Mountain Road
Sanborn, NY 14132
npatterson@hef.org

DTE Pipeline

Chris Zona, Vice President – Planning & Business Development
One Energy Plaza, Room 2130 WCB
Detroit, MI 48226
zonac@dteenergy.com

Constitution Pipeline Company

Alan Armstrong, President and CEO for Williams Binghamton Office
P.O. Box 340
Kirkwood, NY 13795
PipelineExpansion@williams.com

Time Warner Cable/Charter Communications

Stefan Anninger, Investor Relations
400 Atlantic Street, 10th Floor
Stamford, CT 06901
investor@charter.com

Verizon Communications

John G. Stratton, Executive Vice President and President of Operations
1095 Avenue of the Americas
New York, NY 10036
info@verizon.com

New York State Electric and Gas

Mark S. Lynch, President and Chief Executive Officer
P.O. Box 5224
Binghamton, NY 13902-5224
Email not available

Millennium Pipeline Co., LLC

Joseph Shields, President
One Blue Hill Plaza, 7th floor
PO Box 1565
Pearl River, NY 10965
(877) 213-194

Exhibit B

Goals and Objectives for Stakeholder Involvement

Affected Agency and Municipality Consultations

| Stakeholder | Consultation Goals | Implementation Plan and Schedule |
|--|--|---|
| <p>Host Municipalities</p> <ul style="list-style-type: none"> • Broome County • Town of Windsor • Town of Sanford | <ul style="list-style-type: none"> - Community outreach - Solicitation of local feedback - Information dissemination on proposed Project; Article 10 generally; intervenor funding process; PSS/scoping process; Application; etc. - Collection of all information necessary for Article 10 Application, required studies, etc. - Identification of community concerns, local landmarks, land uses, and resources - Adjustment of study scope/methodology based on stakeholder input and concerns - Provide contact information for Project and opportunities for direct engagement with public - Review local laws to determine anticipated compliance or need for waivers - Consultation to inform the Applicant's estimate of incremental municipal, public authority, or utility operating and infrastructure costs that will be incurred for police, fire, emergency, water, sewer, solid waste disposal, highway maintenance and other municipal, public authority, or utility services during the construction and operation phases of the facility - Develop avoidance, minimization and mitigation plans to address potential Project impacts | <ul style="list-style-type: none"> - Public Information Sessions and attendance at local meetings— Sessions currently planned for Fall/Winter/Spring 2016-2017 - Informational mailings - Launch and update Project Website - Possible staffed local office and local contact phone number - Dedicated project email address to respond to inquiries and accept public comment - Initiate direct contact with local officials and boards regarding submission of PSS (at least 2 weeks prior to filing), and filing of Application (at least 2 weeks prior), etc. - Consult with appropriate officials/departments regarding specific topics, such as road use, visual impact assessment, land use and comprehensive plans, and to exchange other information sought by the Applicant or by Stakeholder communities - Provide timely public/ stakeholder notices and information on public comment periods, scheduled meetings/ information sessions, and opportunities for participation - Obtain all relevant local laws, building codes, comprehensive plans, zoning maps, etc. - Discuss potential avoidance, minimization, and mitigation measures to address identified impacts - Direct contact through telephone calls, mailings, meetings, and discussions, as appropriate. |

| Stakeholder | Consultation Goals | Implementation Plan and Schedule |
|--|--|---|
| <p>Host School Districts</p> <ul style="list-style-type: none"> • Windsor Central School District • Deposit Central School District | <ul style="list-style-type: none"> - Solicitation of local feedback - Information dissemination on proposed Project - Discuss impacts to school bus routes, district operating budget, and school operations, if any - Adjustment of study scope/methodology based on stakeholder input and concerns - Provide contact information for Project and opportunities for direct engagement with public - Develop avoidance, minimization and mitigation plans to address potential Project impacts | <ul style="list-style-type: none"> - Provide timely stakeholder notices and information - Initiate direct contact with local officials and boards regarding submission of PSS (at least 2 weeks prior to filing), and filing of Application (at least 2 weeks prior), etc. - Consult with District to inform the Applicant's estimate of incremental school district operating and infrastructure costs due to the construction and operation of the facility - Work with school officials to develop transportation plans to minimize or avoid delays/traffic problems associated with construction of the Project - Schedule meetings and information sessions - Gather local feedback - Discuss potential avoidance, minimization, and mitigation measures to address identified impacts - Direct contact through telephone calls, mailings, meetings, and discussions, as appropriate. |
| <p>Host Community Highway Departments</p> <ul style="list-style-type: none"> • New York State Department of Transportation • Broome County Highway Division • Town of Sanford Highway Superintendent • Town Windsor Highway Superintendent | <ul style="list-style-type: none"> - Solicitation of local feedback - Information dissemination on proposed Project - Gather information on transportation routes, condition, and capacity of local roads - Discuss impacts to transportation and local infrastructure during and after construction; transportation routes, improvements and use of right-of-way; and contingency plans in the event of an emergency - Develop avoidance, minimization and mitigation plans to address potential Project impacts | <ul style="list-style-type: none"> - Obtain and review Highway Department requirements for temporary radius improvements, transportation routes, and use of right-of-way - Initiate direct contact with local officials and boards regarding submission of PSS (at least 2 weeks prior to filing), and filing of Application (at least 2 weeks prior), etc. - Meet with highway officials to discuss concerns, potential impacts, avoidance/minimization strategies and potential mitigation - Work with local officials to develop transportation plans to minimize or avoid delays/traffic problems associated with construction of the Project - Provide timely stakeholder notices and information - Discuss potential avoidance, minimization, and mitigation measures to address identified impacts - Direct contact through telephone calls, mailings, meetings, and discussions, as appropriate. |

| Stakeholder | Consultation Goals | Implementation Plan and Schedule |
|---|--|---|
| <p>Adjacent Municipalities</p> <ul style="list-style-type: none"> • Delaware County • Chenango County • Town of Colesville • Town of Afton • Town of Masonville • Town of Deposit • Town of Tompkins • Village of Windsor • Village of Deposit | <ul style="list-style-type: none"> - Community outreach - Solicitation of local feedback - Information dissemination on proposed Project; Article 10 generally; intervenor funding process; PSS/scoping process; Application; etc. - Collection of all information necessary for Article 10 Application, required studies, etc. - Identification of community concerns, local landmarks, land uses, and resources - Adjustment of study scope/methodology based on stakeholder input and concerns - Provide contact information for Project and opportunities for direct engagement with public - Review local laws to determine anticipated compliance or need for waivers - Consultation to inform the Applicant's estimate of incremental municipal, public authority, or utility operating and infrastructure costs that will be incurred for police, fire, emergency, water, sewer, solid waste disposal, highway maintenance and other municipal, public authority, or utility construction and operation phases of the facility - Develop avoidance, minimization and mitigation plans to address services during the | <ul style="list-style-type: none"> - Public Information Sessions and attendance at local meetings— Sessions currently planned for Fall/Winter/Spring 2016-2017 - Informational mailings - Launch and update Project Website - Possible staffed local office and local contact phone number - Dedicated project email address to respond to inquiries and accept public comment - Initiate direct contact with local officials and boards regarding submission of PSS (at least 2 weeks prior to filing), and filing of Application (at least 2 weeks prior), etc. - Consult with appropriate officials/departments regarding specific topics, such as road use, visual impact assessment, land use and comprehensive plans, and to exchange other information sought by the Applicant or by Stakeholder communities - Provide timely public/stakeholder notices and information on public comment periods, scheduled meetings/information sessions, and opportunities for participation - Obtain all relevant local laws, building codes, comprehensive plans, zoning maps, etc. - Discuss potential avoidance, minimization, and mitigation measures to address identified impacts - Direct contact through telephone calls, mailings, meetings, and discussions, as appropriate. |

| Stakeholder | Consultation Goals | Implementation Plan and Schedule |
|---|--|--|
| <p>Adjacent School Districts</p> <ul style="list-style-type: none"> • Bainbridge-Guilford Central School District • Sidney Central School District • Harpursville Central School District • Afton Central School District | <ul style="list-style-type: none"> - Solicitation of local feedback - Information dissemination on proposed Project - Develop avoidance, minimization and mitigation plans to address potential Project impacts | <ul style="list-style-type: none"> - Provide timely stakeholder notices and information - Initiate direct contact with local officials and boards regarding submission of PSS (at least 2 weeks prior to filing), and filing of Application (at least 2 weeks prior), etc. - Consult with District to ascertain local concerns - Work with school officials to develop transportation plans to minimize or avoid delays/traffic problems associated with construction of the Project - Schedule meetings and information sessions - Gather local feedback - Direct contact through telephone calls, mailings, meetings, and discussions, as appropriate. |
| <p>Emergency Response Organization</p> <ul style="list-style-type: none"> • US Department of Defense • NYS Division of Homeland Security and Emergency Services • Broome County Emergency Services and Public Safety • Windsor Fire Department • Deposit Fire Department • Windsor Emergency Services, Inc. • Colesville Volunteer Ambulance Service | <ul style="list-style-type: none"> - Inform emergency responders about proposal, construction process, operation, potential impacts on transportation routes, and contingency plans - Solicitation of local feedback - Information dissemination on proposed Project - Develop avoidance, minimization and mitigation plans to address potential Project impacts | <ul style="list-style-type: none"> - Provide timely stakeholder notices and information - Initiate direct contact with local agencies regarding upcoming Article 10 milestones, submission of PSS (at least 2 weeks prior to filing), and filing of Application (at least 2 weeks prior), etc. - Consult with departments to ascertain local concerns - Work with emergency responders to develop transportation plans and contingency plans to minimize or avoid delays/traffic problems associated with construction of the Project - Schedule meetings and information sessions - Gather local feedback - Discuss potential avoidance, minimization, and mitigation measures to address identified impacts - Direct contact through telephone calls, mailings, meetings, and discussions, as appropriate. |

| Stakeholder | Consultation Goals | Implementation Plan and Schedule |
|--|--|---|
| <p>Aviation and Defense</p> <ul style="list-style-type: none"> • US Federal Aviation Administration • Greater Binghamton-Edwin A Link Field Airport • Sidney Municipal • Greene Airport • Chenango Bridge Airport • Luke Airport • Tri-Cities Airport • Wilson Memorial Regional Medical Center Heliport • Kirkwood Airpark Airport | <ul style="list-style-type: none"> - Ascertain potential impacts of the project on radar, defense systems, flight paths, and facility operations - Adjustment of study scope/methodology based on stakeholder input and concerns - Solicitation of stakeholder feedback - Information dissemination on proposed Project - Develop avoidance, minimization and mitigation plans to address potential Project impacts | <ul style="list-style-type: none"> - Request an informal Department of Defense review of the proposed construction or alteration, in accordance with 32 Code of Federal Regulations, Section 211.7; or a formal Department of Defense review of the proposed construction or alteration in accordance with 32 Code of Federal Regulations, Section 211.6 FAA consultations, as required by law, on potential impacts to airport operations and radar, as well as potential emergency lighting requirements - Consultations with stakeholders to identify any potential impacts to radar, flight paths, national defense, or other concerns - Discuss potential avoidance, minimization, and mitigation measures to address identified impacts - Identify the necessity of consultations with the operators of airports or heliports - Include outreach to inform such operators of the proposed facility and its location prior to the submission of the Preliminary Scoping Statement - Pursue consultations with operators of airports and heliports that are nonmilitary facilities, including providing a detailed map and description of such construction or alteration to such operators, and a request for review of and comment on such construction or alteration by such operators |

| Stakeholder | Consultation Goals | Implementation Plan and Schedule |
|---|--|--|
| <p>Utilities/Communication</p> <ul style="list-style-type: none"> • National Telecommunications and Information Administration • DTE Pipeline • Constitution Pipeline Company • Millennium Pipeline Company • New York State Electric and Gas • Time Warner Cable/ Charter Communications • Verizon Communications | <ul style="list-style-type: none"> - Ascertain potential impacts of the project on communications infrastructure, energy transmission and interconnection, and the electric grid - Solicitation of stakeholder feedback - Information dissemination on proposed Project Develop avoidance, minimization and mitigation plans to address potential Project impacts | <ul style="list-style-type: none"> - Consultations with stakeholders to identify any potential impacts to utility infrastructure, communications, grid reliability/security, etc. - Discuss potential avoidance, minimization, and mitigation measures to address identified impacts - Provide timely stakeholder notices and information - Direct contact through telephone calls, mailings, meetings, and discussions, as appropriate. |

| Stakeholder | Consultation Goals | Implementation Plan and Schedule |
|---|---|--|
| <p>Environmental Agencies and Public Interest Groups</p> <ul style="list-style-type: none"> • US National Park Service • US Fish and Wildlife Service • New York State Department of Environmental Conservation (NYSDEC) • NY Public Interest Research Group (NYPIRG) - Binghamton Chapter • New York Rivers United • The Nature Conservancy – Eastern NY • The Wetlands Trust • Sierra Club Susquehanna Group • Delaware Highlands • Susquehanna River Basin Commission • Upper Susquehanna Conservation Alliance • Upper Susquehanna Coalition • Audubon Society - Delaware Otsego Chapter | <ul style="list-style-type: none"> - Ascertain potential impacts of the project on environmental resources, including avian and bat species, plants, wetlands, protected species and habitat, land use, public health and safety, emissions, noise, geology/soils, water resources, agricultural lands, and other matters of concern to stakeholders - Collection of all information necessary for Article 10 Application, required studies, etc. - Identification of agency concerns, state parks and scenic resources, wildlife management areas, conservation easements, protected lands, and other resources - Adjustment of study scope/methodology based on stakeholder input and concerns - Consultation with agencies regarding regulatory compliance, permit requirements, etc. - Solicitation of stakeholder feedback - Information dissemination on proposed Project - Develop avoidance, minimization and mitigation plans to address potential Project impacts | <ul style="list-style-type: none"> - Review bird/bat studies with DEC and FWS to determine adequacy of scope and methodology, and compliance of proposed plan with established regulations, guidance, and study Protocols - Confer with DEC and Army Corps regarding wetlands delineations, stream crossings, and other relevant issues - Confer with DEC and FWS regarding potential concerns associated with endangered species, the need for incidental take permits, and the Migratory Bird Treaty Act - Confer with DEC regarding Water Quality Certification requirements and process - Consultation to develop an acceptable input data set, including modeling for the Applicant's proposed facility and inputs for the emissions analysis - Consultation with the state agencies and authorities whose requirements are the subject of the State Laws and Regulations exhibit to determine whether the Applicant has correctly identified all such requirements, potentially required permits, etc. - Discuss potential avoidance, minimization, and mitigation measures to address identified impacts - Provide timely stakeholder notices and information - Direct contact through telephone calls, mailings, meetings, and discussions, as appropriate. |

| Stakeholder | Consultation Goals | Implementation Plan and Schedule |
|--|---|---|
| <p>Agricultural Agencies and Stakeholders</p> <ul style="list-style-type: none"> • Broome County Cornell Cooperative Extension • Broome County Farm Bureau • Chenango County Farm Bureau • Delaware County Farm Bureau • New York Agricultural Land Trust • New York State Department of Agriculture and Markets • Broome County Soil and Water Conservation District | <ul style="list-style-type: none"> - Ascertain potential impacts of the Project on historical and cultural resources - Ascertain potential socioeconomic effects of Project Consultation with agencies regarding regulatory compliance and agency guidance - Identify resources and landmarks of local concern - Develop avoidance, minimization and mitigation plans to address potential Project impacts - Adjustment of study scope/methodology based on stakeholder input and concerns | <ul style="list-style-type: none"> - Solicit feedback from stakeholders on any potential agricultural concerns unique to Project Area - Confer with Ag & Markets regarding compliance with agency guidance and policies - Request information or guidance from stakeholders on potential agricultural impacts, as well as potential avoidance, minimization, and mitigation measures to address those impacts - Consultation with the state agencies and authorities whose requirements are the subject of the State Laws and Regulations exhibit to determine whether the Applicant has correctly identified all such requirements - Provide timely stakeholder notices and information - Direct contact through telephone calls, mailings, meetings, and discussions, as appropriate. |

| Stakeholder | Consultation Goals | Implementation Plan and Schedule |
|---|--|--|
| <p>Historical/Cultural/ Socioeconomic Groups</p> <ul style="list-style-type: none"> • NYS Office of Parks, Recreation and Historic Preservation • Empire State Development Corporation • Southern Tier East Regional Planning Development Board • DEC (Environmental Justice Issues) • Broome County Industrial Development Agency • Broome County Department of Planning and Economic Development • Greater Binghamton Chamber of Commerce • Broome County Convention and Visitors' Bureau | <ul style="list-style-type: none"> - Ascertain potential impacts of the project on energy transmission and interconnection, and the electric grid - Discuss the Project's compliance with state energy planning objectives - Solicitation of stakeholder feedback - Information dissemination on proposed Project - Develop avoidance, minimization and mitigation plans to address potential Project impacts - Achieve compliance with Article 10 regulatory requirements, an adequate PIP and PSS, a complete Application, etc. - Adjustment of study scope/methodology based on stakeholder input and concerns | <ul style="list-style-type: none"> - Consultation in accordance with Section 14.09 of the New York State Parks, Recreation, and Historic Preservation Law and/or Section 106 of the Historic Preservation Act, - Consultation with OPRHP and DPS regarding cultural resources studies and to determine the need for and scope of work for any required Phase II cultural resources study - Consultation to establish representative viewpoints for the photographic simulations of the facility and interconnections - Gather information on resources and landmarks of local concern for cultural impact assessment - Develop information on potential socioeconomic effects of Project, including job creation, tax revenues, and incidental effects on local business and industry - Schedule meetings and information sessions - Gather local feedback - Consultation with the state agencies and authorities whose requirements are the subject of the State Laws and Regulations exhibit to determine whether the Applicant has correctly identified all such requirements - Discuss potential avoidance, minimization, and mitigation measures to address identified impacts - Direct contact through telephone calls, mailings, meetings, and discussions, as appropriate. |

| Stakeholder | Consultation Goals | Implementation Plan and Schedule |
|--|--|---|
| <p>Energy Agencies and Groups</p> <ul style="list-style-type: none"> • NYS Department of Public Service (DPS) • NY Independent System Operator • New York State Energy Research and Development Authority (NYSERDA) | <ul style="list-style-type: none"> - Ascertain potential impacts of the project on energy transmission and interconnection, and the electric grid - Discuss the Project's compliance with state energy planning objectives - Solicitation of stakeholder feedback - Information dissemination on proposed Project - Develop avoidance, minimization and mitigation plans to address potential Project impacts - Achieve compliance with Article 10 regulatory requirements, an adequate PIP and PSS, a complete Application, etc. - Adjustment of study scope/methodology based on stakeholder input and concerns | <ul style="list-style-type: none"> - Consultation to develop an acceptable input data set, including modeling for the Applicant's proposed facility and inputs for required emissions and electric system effects analysis - Work with NYISO to coordinate System Reliability Impact Study (SRIS) - Confer with stakeholders to ascertain the ways in which the Project will advance state energy planning objectives and be consistent with the State Energy Plan and state policy - Consultation with the state agencies and authorities whose requirements are the subject of the State Laws and Regulations exhibit to determine whether the - Applicant has correctly identified all such requirements - Consultation to identify applicable requirements to be used to demonstrate the degree of compliance with all relevant applicable reliability criteria of the Northeast Power Coordinating Council Inc., New York State Reliability Council, and the local Interconnecting transmission utility, including any criteria regarding blackstart and fuel switching capabilities - Discuss potential avoidance, minimization, and mitigation measures to address identified impacts - Provide timely stakeholder notices and information - Direct contact through telephone calls, mailings, meetings, and discussions, as appropriate. |

| Stakeholder | Consultation Goals | Implementation Plan and Schedule |
|--|--|--|
| <p>Other Affected Federal and State Agencies</p> <ul style="list-style-type: none"> • NYS Department of Health • NYS Attorney General • NYS Department of State • US Army Corps of Engineers | <ul style="list-style-type: none"> - Contact Stakeholders - Disseminate Information regarding Project, Article 10, and intervenor funding - Provide contact information - Identify any specific issues or concerns - Schedule follow up meeting(s) and consultation(s), as appropriate - Adjustment of study scope/methodology based on stakeholder concerns | <ul style="list-style-type: none"> - Consultation with the agencies and authorities whose requirements are the subject of the Laws and Regulations exhibits to determine whether the Applicant has correctly identified all such requirements - Provide timely stakeholder notices and information - Ensure scope and methodology of public health and safety studies are adequate to address - Direct contact through telephone calls, mailings, meetings, and discussions, as appropriate. |
| <p>Elected Representatives</p> <ul style="list-style-type: none"> • NYS Governor's Office • Frederick J. Akshar II, NYS Senator, 52nd District • John Bonacic, NYS Senator, 42nd District • Clifford W. Crouch, Assembly Member, District 122 • Donna A. Lupardo, Assembly Member, District 123 • Christopher S. Friend, Assembly Member, District 124 • Charles E. Schumer, US Senator • Kirsten E. Gillibrand, US Senator • Claudia Tenney, US Representative, District 22 • John Faso, US Representative, District 19 • Scott Baker, 2nd Legislative District | <ul style="list-style-type: none"> - Contact representatives - Disseminate Information regarding Project and provide contact info - Identify any specific issues or concerns - Schedule follow up meeting(s) and consultation(s), as appropriate | <ul style="list-style-type: none"> - Provide notifications in per 1000.5 Pre-Application Procedures. - Provide timely stakeholder notices and information - Direct contact through telephone calls, mailings, meetings, and discussions, as appropriate. |

| Stakeholder | Consultation Goals | Implementation Plan and Schedule |
|---|---|--|
| <p>Other Stakeholders/Agencies</p> <ul style="list-style-type: none"> • Oneida Indian Nation • Delaware and Mohican Indian Nations • Tuscarora Indian Nation | <ul style="list-style-type: none"> - Contact Stakeholders - Disseminate Information regarding Project, Article 10, and intervenor funding - Provide contact information - Identify any specific issues or concerns - Schedule follow up meeting(s) and consultation(s), as appropriate | <ul style="list-style-type: none"> - Initiate early discussions with Native American tribes, and the SHPO, regarding cultural resources under Part 106 in advance of filing the PSS. - Provide timely stakeholder notices and information - Direct contact through telephone calls, mailings, meetings, and discussions, as appropriate |

Exhibit C

Example PIP Tracking Log

Windsor Bluestone Wind Project PIP Tracking – Meeting Log

| Date of Meeting | Location of Meeting | Meeting Attendees | Purpose of Meeting | Follow-up Action Items | Comments | Future Outreach |
|-----------------|------------------------|---|--|------------------------|----------|-----------------|
| 10/26/2015 | Call | Town Office - Windsor | Checking town supervisor office hours | | | |
| 10/27/2015 | Call | Town Supervisor Carolyn Price | Initial meeting to introduce Calpine and to discuss interest in Wind development in Windsor and a typical wind project development process and timeline in New York State. | | | |
| 10/27/2015 | Call | Carolyn Price - Windsor Town Supervisor | Coordination for local visit | | | |
| 12/21/2015 | Call | Dave Brown - Windsor Code Enforcement Officer | Discuss local met tower permitting process | | | |
| 3/11/2016 | Hardscrabble Wind Farm | Windsor Code Enforcement Officer and Deputy Town Supervisor | Tour Hardscrabble Wind Project | | | |
| 3/7/2016 | Call | Carolyn Price | Discuss plan for Hardscrabble Wind Farm tour | | | |

Windsor Bluestone Wind Project PIP Tracking – Meeting Log

| Date of Meeting | Location of Meeting | Meeting Attendees | Purpose of Meeting | Follow-up Action Items | Comments | Future Outreach |
|-----------------|-----------------------------------|--|---|------------------------|----------|-----------------|
| 6/7/2016 | Met Tower site - Pollard Property | Calpine CEO, Met installer, environmental consultant (TRC), land agent, logging contractor | Site Walk | | | |
| 6/9/2016 | Call | Carolyn Price | Coordinate attendance for next town board meeting | | | |
| 6/15/2016 | Meeting | Windsor Village Mayor, Ron Harting | Discuss the project and leasing property | | | |
| 6/15/2016 | Windsor, NY | Windsor ZBA meeting | Submitted variance request to erect a 60m meteorological test tower | | | |
| 6/15/2016 | Meeting | Dewey Decker - Sanford Town Supervisor | Introduce Calpine and the Project | | | |
| 6/28/2016 | Call | Windsor Superintendent Dr. Jason Andrews | Call but did not connect. Continuing to reach out to set up a meeting | | | |
| 6/28/2016 | Call | Call into Debbie Preston - Broome County Executive | Coordination to set up local meeting | | | |

Windsor Bluestone Wind Project PIP Tracking – Meeting Log

| Date of Meeting | Location of Meeting | Meeting Attendees | Purpose of Meeting | Follow-up Action Items | Comments | Future Outreach |
|-----------------|---------------------|--|--|------------------------|----------|-----------------|
| 7/12/2016 | Sanford, NY | Sanford Town Board | Introduce Calpine and the Project | | | |
| 7/13/2016 | Binghamton, NY | Scott Baker - Broome County Legislator | Introduce Calpine and the Project | | | |
| 7/20/2016 | Binghamton, NY | Debbie Preston - County Executive, Calpine and EDR | Introduce Calpine and the Project | | | |
| 7/20/2016 | Windsor, NY | Town of Windsor - ZBA meeting | Public hearing for height variance | | | |
| 8/3/2016 | Norwich, NY | Wetlands Trust and Upper Susquehanna Coalition | Introduce Calpine and the Project | | | |
| 8/10/2016 | Sanford, NY | Sanford Town Planning Board | Introduce Calpine and the Project | | | |
| 8/10/2016 | Met Tower Site | Calpine | Visit to oversee tower site preparation for installation | | | |

Windsor Bluestone Wind Project PIP Tracking – Meeting Log

| Date of Meeting | Location of Meeting | Meeting Attendees | Purpose of Meeting | Follow-up Action Items | Comments | Future Outreach |
|-----------------|----------------------------------|--|--|------------------------|----------|-----------------|
| 8/10/2016 | Windsor, NY | Windsor Town Board | Introduce Calpine and the Project | | | |
| 8/11/2016 | Albany, NY | NYS DPS and NYS DEC | Update on the Project | | | |
| 8/24/2016 | Binghamton, NY | Broome County Executive, All Town Supervisors, and Mayors | Meeting to introduce Calpine and the Project | | | |
| 8/25/2016 | Meeting | Meeting Delaware Highlands | Meeting to discuss the project and the organization's local conservation efforts | | | |
| 10/13/2016 | Windsor, NY | Meeting with the South Tier Association of Towns. Met tower tour with several southern tier town supervisors | Meeting with the South Tier Association of Towns. Met tower tour with several southern tier town supervisors | | | |
| 11/21/2016 | Sanford Town Office, Sanford, NY | Sanford Public Hearing Met Tower | Sanford Public Hearing Met Tower | | | |

Windsor Bluestone Wind Project PIP Tracking – Meeting Log

| Date of Meeting | Location of Meeting | Meeting Attendees | Purpose of Meeting | Follow-up Action Items | Comments | Future Outreach |
|--------------------------------|----------------------------------|---|---|------------------------|----------|-----------------|
| 11/9/2016 | Sanford Town Office, Sanford, NY | Sanford Public Hearing Met Tower | Sanford Public Hearing Met Tower | | | |
| Multiple meetings in Fall 2016 | Windsor and Sanford, NY | Multiple Landowner Meetings (30) Leases | Multiple Landowner Meetings (30) Leases | | | |